

**NOTICE!!**

**These documents have been scanned!**

**Do not place un-scanned documents beneath this notice!**

**Do not remove this notice from this file!**

GPO Jacket No. 560-102  
Print Order 61540  
Rise Business Services, LLC  
Job=AZ15 7/2/2019



Box Number= AZ15138



Claim Begin-End: AMC353606-AMC353606

**1 Initial Receipt**



AZ15138-8

AMC353193-AMC353776

**NOTICE!!**

**These documents have been scanned!**

**Do not place un-scanned documents beneath this notice!**

**Do not remove this notice from this file!**

GPO Jacket No. 560-102  
Print Order 61540  
Rise Business Services, LLC  
Job=AZ15 7/2/2019



Box Number= AZ15138



Claim Begin-End: AMC353606-AMC353606

**2 Correspondence**



AZ15138-8

AMC353193-AMC353776

**United States Department of the Interior  
Bureau of Land Management**  
BUSINESS & SUPPORT SVCS DIV  
222 N CENTRAL AVE  
PHOENIX, AZ 85004 -2203  
Phone: (602) 417-9200

Receipt	
No:	111812

Transaction #: 123409  
Date of Transaction: 05/02/2000

*5/30/00*  
**ENTERED INTO COMPUTER**  
*5/3/00*  
*EH RENBERG, AZ*

CUSTOMER: BRUCE LEWIS  
PO BOX 1056  
~~EH RENBERG~~, AZ 85334

LINE #	QTY	COMMODITY / SUBJECT / ACTION / PRODUCT	REMARKS	UNIT PRICE	TOTAL
1	2	IAC PRODUCTS / COPIES / CASEFILE/DOCUMENT COPIES / COPIES (B/W UP TO 11X17)-\$.13/P		\$0.13	\$0.26
2	1	IAC PRODUCTS / SERVICE/ADMIN CHARGES / MAILING COSTS / MAILING CONTAINER		\$0.74	\$0.74
3	1	LOCATABLE MINERALS / MINING CLAIMS / CERTIFICATE OF LOCATION SVC CHARGE \$10 (1930)		\$10.00	\$10.00
4	1	LOCATABLE MINERALS / MINING CLAIMS / LOCATION FEE \$25 (1993)		\$25.00	\$25.00
5	1	LOCATABLE MINERALS / MINING CLAIMS / MAINTENANCE FEE \$100 (1993)		\$100.00	\$100.00
<b>TOTAL:</b>					<b>\$136.00</b>

PAYMENT INFORMATION			
1	AMOUNT:	\$136.00	POSTMARKED: 04/29/2000
	TYPE:	CHECK	RECEIVED: 05/01/2000
	CHECK NO:	85663630517	
	NAME:	LEWIS, BRUCE M	

**REMARKS**

CASE SERIAL NUMBER INFORMATION		
TRNS #	LINE #	CASES
123409	3	AMC353606
123409	4	AMC353606
123409	5	AMC353606

This receipt was generated by the automated BLM Collections and Billings System and is a paper representation of a portion of the official electronic record contained therein.

*Phone: 520-580-1750*

Amc347247  
348645  
353606

**Death of Claim Owner – Relinquishment of Claim**

STATE OF ARIZONA, COUNTY OF MARICOPA ss:

Charlene Andrews, being duly sworn, according to law, deposes and says:

That she is a citizen of the United States of America, more than 18 years of age and resides at Sun City West, Arizona.

That she is personally acquainted with the following unpatented mining claims which are situated in the La Paz Mining District, La Paz County, Arizona, the BLM AMC serial numbers of which are as follows:

<u>CLAIM NAME</u>	<u>BLM AMC SERIAL NO.</u>
LMC #1	347247
LMC #2	347248
LMC #3	348645
LMC #4	348646
LMC #5	353606

RECEIVED  
BLM AZ REGIONAL OFFICE  
2019 NOV 21 P 2:00  
PHOENIX, ARIZONA

That Charlene Andrews, whose address is 12610 W. Parkwood Drive, AZ is a claim owner of the above-described claims;

That Philip Andrews, husband and fellow claim owner of the above described claims hereby informs the Bureau of Land Management that he has died and has relinquished all interests of said claims to his wife, Charlene Andrews.

This statement is provided at the expressed request of ReAnn Meyers of the Bureau of Land Management in regards to her letter dated 9/30/2019, Return Receipt Requested 9214 8901 9403 831 0310 29.

Dated this Nov 18 - 2019 day of \_\_\_\_\_, 2019

OWNER Charlene Andrews  
Charlene Andrews

STATE OF ARIZONA, COUNTY OF MARICOPA ss:

The foregoing instrument was acknowledged before me

The 18<sup>th</sup> day of Nov, 2019

My Commission Expires: 12-17-2019

[Signature]  
Notary Public



**JARED PIWINSKI**  
Notary Public - Arizona  
Maricopa County  
Expires 12/17/2019

**CERTIFICATION OF VITAL RECORD**

ORIGINAL  
STATE COPY

STATE OF ARIZONA  
DEPARTMENT OF HEALTH SERVICES-BUREAU OF VITAL RECORDS  
**CERTIFICATE OF DEATH**

State File Number  
**102-2018-052952**

1. DECEDENT'S LEGAL NAME (FIRST, MIDDLE, LAST, SUFFIX) <b>PHILIP, ROYAL, ANDREWS</b>		2. AKA'S (IF ANY)		3. DATE OF DEATH <b>11/21/2018</b>	
4. SEX <b>MALE</b>		5. SOCIAL SECURITY NUMBER		6. DATE OF BIRTH <b>01/31/1924</b>	
7. AGE <b>94 YEARS</b>		8. CITY/TOWN, COUNTY AND ZIP OR LOCATION OF DEATH <b>SUN CITY WEST, MARICOPA, 85375</b>			
9. PLACE OF DEATH (TYPE OF PLACE OF DEATH AND FACILITY NAME/ADDRESS) <b>INPATIENT - BANNER DEL E. WEBB MEDICAL CENTER</b>					
10. BIRTHPLACE (CITY AND STATE OR FOREIGN COUNTRY) <b>ALINE, OKLAHOMA</b>		11. MARITAL STATUS <b>MARRIED</b>		12. NAME OF SURVIVING SPOUSE PRIOR TO FIRST MARRIAGE (FIRST, MIDDLE, LAST, SUFFIX) <b>CHARLENE, BRADLEY</b>	
13. DECEDENT'S USUAL RESIDENCE ADDRESS (STREET, CITY, COUNTY, STATE, ZIP) <b>12610 W PARKWOOD DRIVE, SUN CITY WEST, MARICOPA, AZ, 85375</b>					
14. DECEDENT'S HISPANIC ORIGIN(S): <b>NO, NOT SPANISH/HISPANIC/LATINO</b>		15. DECEDENT'S RACE(S): <b>WHITE</b>		16. EVER IN ARMED FORCES <b>YES</b>	
17. OCCUPATION <b>UNITED STATES MILITARY</b>		18. FATHER'S NAME (FIRST, MIDDLE, LAST, SUFFIX) <b>ALVIN, ANDREWS</b>		19. MOTHER'S NAME PRIOR TO FIRST MARRIAGE (FIRST, MIDDLE, LAST, SUFFIX) <b>NELLIE, PEARL, GORMAN</b>	
20. INFORMANT'S NAME (FIRST, MIDDLE, LAST, SUFFIX) <b>CHARLENE, ANDREWS</b>				21. RELATIONSHIP <b>SPOUSE</b>	
22. INFORMANT'S MAILING ADDRESS <b>12610 W PARKWOOD DRIVE, SUN CITY WEST, AZ, 85375</b>					
23. NAME AND ADDRESS OF FUNERAL FACILITY OR RESPONSIBLE PERSON <b>SCIENCE CARE ANATOMICAL 21410 N 19TH AVENUE ##126, PHOENIX, AZ, 85027</b>			24. FUNERAL DIRECTOR'S NAME OR RESPONSIBLE PERSON <b>DAVID, POYNER</b>		25. LICENSE NUMBER <b>F0891</b>
26. METHOD(S) OF DISPOSITION <b>DONATION/CREMATION</b>		27. NAME AND LOCATION OF 1ST DISPOSITION FACILITY <b>SCIENCE CARE ANATOMICAL PHOENIX, AZ, US</b>		28. NAME AND LOCATION OF 2ND DISPOSITION FACILITY <b>PARADISE MEMORIAL CREMATORY, INC. SCOTTSDALE, AZ, US</b>	
<b>MEDICAL CERTIFICATION SECTION CAUSE OF DEATH PART I</b>					
29. A. IMMEDIATE CAUSE OF DEATH <b>ISCHEMIC CARDIOMYOPATHY</b>				30. APPROXIMATE INTERVAL <b>UNKNOWN</b>	
31. B. DUE TO OR AS A CONSEQUENCE OF: <b>CORONARY ARTERY DISEASE</b>				32. APPROXIMATE INTERVAL <b>UNKNOWN</b>	
33. C. DUE TO OR AS A CONSEQUENCE OF:				34. APPROXIMATE INTERVAL	
35. D. DUE TO OR AS A CONSEQUENCE OF:				36. APPROXIMATE INTERVAL	
<b>CAUSE OF DEATH PART II</b>					
37. OTHER SIGNIFICANT CONDITIONS CONTRIBUTING TO THE DEATH BUT NOT RESULTING IN THE UNDERLYING CAUSE GIVEN IN PART I:		38. INJURY? <b>NO</b>	39. INJURY AT WORK?	40. MANNER OF DEATH <b>NATURAL DEATH</b>	
		41. TIME OF DEATH <b>23:50</b>	42. WAS AN AUTOPSY PERFORMED? <b>NO</b>	43. WERE AUTOPSY FINDINGS AVAILABLE TO COMPLETE THE CAUSE OF DEATH?	
<b>CAUSE AND MANNER CERTIFICATION</b>					
TO THE BEST OF MY KNOWLEDGE, THE INFORMATION ABOVE IS CORRECT AND THE DEATH OCCURRED DUE TO THE CAUSE(S) AND MANNER STATED.		44. NAME OF PERSON COMPLETING CAUSE OF DEATH <b>LUIS, L, GONZALEZ, JR.</b>			45. DATE CERTIFIED <b>11/26/2018</b>
46. CERTIFIER'S ADDRESS <b>275 E GERMANN ROAD #SUITE 110N, GILBERT, AZ, 85297</b>					

Date Registered: 11/27/2018

Date Issued: 11/27/2018

VS-49 Rev. 12/2017



This is a true certification of the facts on file with the Arizona Department of Health Services, Bureau of Vital Records, PHOENIX, ARIZONA.  
Revised 07/2016

*Krystal Colburn*  
**KRYSTAL COLBURN  
ASSISTANT STATE REGISTRAR**



This copy not valid unless prepared on a form displaying the State Seal and impressed with the raised seal of the issuing agency.

ANY ALTERATION OR ERASURE VOIDS THIS CERTIFICATE

**J1154083**



353606



# United States Department of the Interior

BUREAU OF LAND MANAGEMENT

Arizona State Office

One North Central Avenue, Suite 800

Phoenix, Arizona 85004-4427

www.blm.gov/az/

OCT 29 2018



In Reply Refer To:

3800 (9200) BS

AMC347247, AMC348645, AMC353607

CERTIFIED MAIL - RETURN RECEIPT REQUESTED No. 9214 8901 9403 8300 0074 2596  
31

### NOTICE

KRIS CHAMBERS	:	This Notice Affects Those Claims
3 TANGLEWOOD DRIVE	:	Shown in the Block Below.
SOUTHERN PINES, NC 28387	:	

---

AMC347247, AMC347248, AMC348645, AMC348646, AMC353606  
LMC#1, LMC#2, LMC#3, LMC#4, LMC#5

---

#### Maintenance Fee Waiver Held for Rejection

This office received the Maintenance Fee Waiver Certification (waiver) for the above listed mining claim(s). The waiver is not properly completed and does not meet the annual filing requirements.

In accordance with 43 Code of Federal Regulations (CFR) 3835.10, the name, address, and original signatures of all owners of the mining claim must be included on the waiver form. Please correct the discrepancy as noted below:

- The waiver is signed by an agent; however no Power of Attorney was provided giving the agent authority to sign on behalf of the claim owners. A Power of Attorney must accompany the waiver document. The execution date on the Power of Attorney must be current within 3 years.
- Each owner must print and sign their name and address on a separate line. If the number of owners exceeds the number of available lines, please attach and additional signature page.

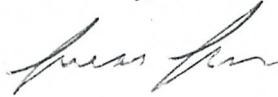
In order to correct the defect in the waiver, per 43 CFR 3835.93, you must provide this office with the requested information within 60 days of your receipt of this notice. If you are unable to

POA's received RB

provide this information, you have the option of paying the annual maintenance fee of \$155 per claim (\$155 per 20 acres for placer claims larger than 20 acres). If we do not receive the requested corrections or the maintenance fees within the 60 day time frame, the claim(s) will be declared forfeited and closed.

If additional information is required, please contact Brent Squires at 602-417-9397. Please include your AMC serial number(s) on all correspondence.

Sincerely,



Lucas Lucero  
Deputy State Director  
Lands, Minerals and Energy Division



9200: AM C347247: BS

**CERTIFIED MAIL**

PHOENIX  
AZ 052  
DEC 27  
2018

neopost


0/2018  
**POSTAGE**

**\$05.63<sup>0</sup>**

US OFFICIAL MAIL  
\$ 300 Penalty  
For Private Use  
ZIP: 85004  
DL111101433

USPS CERTIFIED MAIL

US Department of the Interior  
Bureau of Land Management  
1 N Central Ave Ste 800  
Phoenix, AZ 85004



PHOENIX, ARIZONA  
DEC 27 3 34  
RECEIVED  
BLM AZ STATE OFFICE

KRIS CHAMBERS  
3 TANGLEWOOD DRIVE  
SOUTHERN PINES NC 28387

*UNC*

28387-434903

NIXIE 075 FE 1 0001/27/18

RETURN TO SENDER  
NOT DELIVERABLE AS ADDRESSED  
UNABLE TO FORWARD

EC: 85804442700 \*2314-01270-31-37



# United States Department of the Interior



BUREAU OF LAND MANAGEMENT

Arizona State Office

One North Central Avenue, Suite 800

Phoenix, Arizona 85004-4427

[www.blm.gov/az/](http://www.blm.gov/az/)

OCT 29 2018

In Reply Refer To:

3800 (9200) BS

AMC347247, AMC348645, AMC353607

CERTIFIED MAIL - RETURN RECEIPT REQUESTED No. 9214 8901 9403 8374 2595 63

## NOTICE

JEREMY, VAN, & GAY CHAMBERS	:	This Notice Affects Those Claims
11806 DEL RAPIDS COURT	:	Shown in the Block Below.
BAKERSFIELD, CA 93312	:	

---

AMC347247, AMC347248, AMC348645, AMC348646, AMC353606  
 LMC#1, LMC#2, LMC#3, LMC#4, LMC#5

---

### Maintenance Fee Waiver Held for Rejection

This office received the Maintenance Fee Waiver Certification (waiver) for the above listed mining claim(s). The waiver is not properly completed and does not meet the annual filing requirements.

In accordance with 43 Code of Federal Regulations (CFR) 3835.10, the name, address, and original signatures of all owners of the mining claim must be included on the waiver form. Please correct the discrepancy as noted below:

- The waiver is signed by an agent; however no Power of Attorney was provided giving the agent authority to sign on behalf of the claim owners. A Power of Attorney must accompany the waiver document. The execution date on the Power of Attorney must be current within 3 years.
- Each owner must print and sign their name and address on a separate line. If the number of owners exceeds the number of available lines, please attach and additional signature page.

In order to correct the defect in the waiver, per 43 CFR 3835.93, you must provide this office with the requested information within 60 days of your receipt of this notice. If you are unable to provide this information, you have the option of paying the annual maintenance fee of \$155 per

POA's received RB

claim (\$155 per 20 acres for placer claims larger than 20 acres). If we do not receive the requested corrections or the maintenance fees within the 60 day time frame, the claim(s) will be declared forfeited and closed.

If additional information is required, please contact Brent Squires at 602-417-9397. Please include your AMC serial number(s) on all correspondence.

Sincerely,

A handwritten signature in black ink, appearing to read 'Lucas Lucero', with a yellow highlight under the name.

Lucas Lucero  
Deputy State Director  
Lands, Minerals and Energy Division

49 January 2009




Date Produced: 11/12/2018

ConnectSuite Inc.:

The following is the delivery information for Certified Mail™/RRE item number 9214 8901 9403 8374 2595 63. Our records indicate that this item was delivered on 11/08/2018 at 01:40 p.m. in BAKERSFIELD, CA 93308. The scanned image of the recipient information is provided below.

Signature of Recipient :



Address of Recipient :



Thank you for selecting the Postal Service for your mailing needs. If you require additional assistance, please contact your local post office or Postal Service representative.

Sincerely,  
United States Postal Service

The customer reference number shown below is not validated or endorsed by the United States Postal Service. It is solely for customer use.

Customer Reference Number: C1053760.6071753



# United States Department of the Interior



BUREAU OF LAND MANAGEMENT

Arizona State Office

One North Central Avenue, Suite 800

Phoenix, Arizona 85004-4427

www.blm.gov/az/

OCT 29 2018

In Reply Refer To:

3800 (9200) BS

AMC347247, AMC348645, AMC353607

CERTIFIED MAIL - RETURN RECEIPT REQUESTED No. 9214 8901 9403 8374 2595 18

## NOTICE

PHILLIP R & CHARLENE B ANDREWS : This Notice Affects Those Claims  
12610 W PARKWOOD DRIVE : Shown in the Block Below.  
SUN CITY WEST, AZ 86375 :

---

AMC347247, AMC347248, AMC348645, AMC348646, AMC353606  
LMC#1, LMC#2, LMC#3, LMC#4, LMC#5

---

### Maintenance Fee Waiver Held for Rejection

This office received the Maintenance Fee Waiver Certification (waiver) for the above listed mining claim(s). The waiver is not properly completed and does not meet the annual filing requirements.

In accordance with 43 Code of Federal Regulations (CFR) 3835.10, the name, address, and original signatures of all owners of the mining claim must be included on the waiver form. Please correct the discrepancy as noted below:

- The waiver is signed by an agent; however no Power of Attorney was provided giving the agent authority to sign on behalf of the claim owners. A Power of Attorney must accompany the waiver document. The execution date on the Power of Attorney must be current within 3 years.
- Each owner must print and sign their name and address on a separate line. If the number of owners exceeds the number of available lines, please attach an additional signature page.

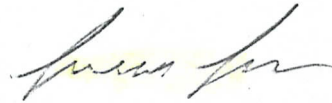
In order to correct the defect in the waiver, per 43 CFR 3835.93, you must provide this office with the requested information within 60 days of your receipt of this notice. If you are unable to provide this information, you have the option of paying the annual maintenance fee of \$155 per

POAs received PB

claim (\$155 per 20 acres for placer claims larger than 20 acres). If we do not receive the requested corrections or the maintenance fees within the 60 day time frame, the claim(s) will be declared forfeited and closed.

If additional information is required, please contact Brent Squires at 602-417-9397. Please include your AMC serial number(s) on all correspondence.

Sincerely,

A handwritten signature in black ink, appearing to read "Lucas Lucero". The signature is fluid and cursive, with a prominent loop at the end.

Lucas Lucero  
Deputy State Director  
Lands, Minerals and Energy Division

9200: AMC347247: BS

CERTIFIED MAIL

PHOENIX  
AZ 850  
DEC 29  
PM 31

USPS CERTIFIED MAIL

US Department of the Interior  
Bureau of Land Management  
1 N Central Ave Ste 800  
Phoenix, AZ 85004



RECEIVED  
BLM AT STATE OFFICE  
2008 DEC - 3 P 3:34  
PHOENIX, ARIZONA

11/2

PHILLIP R & CHARLENE B ANDREWS  
12610 W PARKWOOD DR  
SUN CITY WEST AZ 85375-4626

NIXIE 850 DE 1 2011/29/18  
RETURN TO SENDER  
UNCLAIMED  
UNABLE TO FORWARD

PHOENIX, AZ 85004  
8500474427

BC: 85004442700 \*1714-07200-21-07  
[Barcode]



# United States Department of the Interior

BUREAU OF LAND MANAGEMENT

Arizona State Office

One North Central Avenue, Suite 800

Phoenix, Arizona 85004-4427

[www.blm.gov/az/](http://www.blm.gov/az/)

OCT 29 2018



In Reply Refer To:

3800 (9200) BS

AMC347247, AMC348645, AMC353607

CERTIFIED MAIL - RETURN RECEIPT REQUESTED No. 9214 8901 9403 8374 2595 94

## NOTICE

MATTHEW CHAMBERS

22 MILL RUN

SANFORD, NC 27332

:  
:  
:

This Notice Affects Those Claims

Shown in the Block Below.

---

AMC347247, AMC347248, AMC348645, AMC348646, AMC353606

LMC#1, LMC#2, LMC#3, LMC#4, LMC#5

---

### Maintenance Fee Waiver Held for Rejection

This office received the Maintenance Fee Waiver Certification (waiver) for the above listed mining claim(s). The waiver is not properly completed and does not meet the annual filing requirements.

In accordance with 43 Code of Federal Regulations (CFR) 3835.10, the name, address, and original signatures of all owners of the mining claim must be included on the waiver form. Please correct the discrepancy as noted below:

- The waiver is signed by an agent; however no Power of Attorney was provided giving the agent authority to sign on behalf of the claim owners. A Power of Attorney must accompany the waiver document. The execution date on the Power of Attorney must be current within 3 years.
- Each owner must print and sign their name and address on a separate line. If the number of owners exceeds the number of available lines, please attach an additional signature page.

In order to correct the defect in the waiver, per 43 CFR 3835.93, you must provide this office with the requested information within 60 days of your receipt of this notice. If you are unable to provide this information, you have the option of paying the annual maintenance fee of \$155 per


POA's received FB



claim (\$155 per 20 acres for placer claims larger than 20 acres). If we do not receive the requested corrections or the maintenance fees within the 60 day time frame, the claim(s) will be declared forfeited and closed.

If additional information is required, please contact Brent Squires at 602-417-9397. Please include your AMC serial number(s) on all correspondence.

Sincerely,

A handwritten signature in black ink, appearing to read "Lucas Lucero", written in a cursive style.

Lucas Lucero  
Deputy State Director  
Lands, Minerals and Energy Division



You are using an old version of e-Certify. [Click here](#) to update to the new version.

Welcome Brent Squires. (Not [Brent Squires?](#))  
Company:

US Department of the Interior Bureau of Land Mana...

- Home
- My Queue
- Piece Search
- Support
- Logout

History > [Mail Piece Search](#) > [Piece Tracking](#)

My Tools

- Mail Jobs
- Mail Pieces
- Manual Mailings
- Setup
- Account
- Tools

NEWS Latest News

[11/1/2018 - e-Certify 3.0 end of life on Jan 1, 2019](#)

Mail Piece Tracking Number: **9214 8901 9403 8374 2595 94**

Recipient

MATTHEW CHAMBERS  
22 MILL RUN  
SANFORD NC 27332-8088

Date & Time	Event	Event Location
11/05/2018 13:57	DELIVERED LEFT WITH INDIVIDUAL	BAKERSFIELD,CA, 93312
11/05/2018 09:57	ARRIVAL AT UNIT	BAKERSFIELD,CA, 93308
11/04/2018 19:03	PROCESSED THROUGH USPS FACILITY	BAKERSFIELD,CA, 93380
11/03/2018 22:32	PROCESSED THROUGH USPS FACILITY	BAKERSFIELD,CA, 93380
11/02/2018 19:53	PROCESSED THROUGH USPS FACILITY	PHOENIX,AZ, 85026
11/01/2018 22:44	PROCESSED THROUGH USPS FACILITY	PHOENIX,AZ, 85026
11/01/2018 08:52	DEPART USPS FACILITY	PHOENIX,AZ, 85026
10/31/2018 19:25	PROCESSED THROUGH USPS FACILITY	PHOENIX,AZ, 85026
10/31/2018 18:10	ORIGIN ACCEPTANCE	PHOENIX,AZ, 85004
10/24/2018 10:23	PRE-SHIPMENT INFO SENT USPS AWAITS ITEM	PHOENIX,AZ, 85004

© 2017 Connect-Suite.com.  
Release: v4.21  
[WIN 920P40P40P]



# United States Department of the Interior



BUREAU OF LAND MANAGEMENT

Arizona State Office

One North Central Avenue, Suite 800

Phoenix, Arizona 85004-4427

www.blm.gov/az/

APR 28 2016

In Reply Refer To:

3800 (9200) RE

AMC347247, AMC348645, **AMC353606**

CERTIFIED MAIL – RETURN RECEIPT REQUESTED 7000 1670 0000 9170 3766

## NOTICE

Bruce Lewis  
17949 N. 143rd Drive  
Surprise, AZ 85374-4211

---

LMC #1 – LMC #5  
AMC347247, AMC347248, AMC348645, AMC348646, AMC353606

---

### Maintenance Fee Waiver Held for Rejection

On August 14, 2015, this office sent a Maintenance Fee Waiver Held for Rejection Notice for the above listed mining claims. The waiver was accompanied by Powers of Attorney from 8 co-claimants to the agent, Bruce Lewis. However, the Powers of Attorney were dated August 29, 2006, and were not current within the required 3 years. On December 1, 2015, Powers of Attorney were received in this office that were drawn and notarized in November 2015.

In a review of the Powers of Attorney received, it was noted that the Powers of Attorney from the state of North Carolina for Kris and Matthew Chambers do not have the official seal of the notary. Please refer to the enclosed highlighted portions of 10B-20, 10B-36, and 10B-37 of the North Carolina General Statutes "Notary Public Act". The statutes state that the notary seal or stamp must clearly and legibly appear on every paper record notarized.

In case the notary's seal was not picked up when copied, then copy the Power of Attorney again and file the Power of Attorney with the seal visible. In case the notary failed to affix the stamp, you must submit a new Power of Attorney that has the notary's seal.

*curd by docs filed  
6-8-16  
RE 6-14-16*

In order to correct the defect in the waiver, per 43 CFR 3835.93, you must provide this office with the requested information within 60 days of your receipt of this notice. If you are unable to provide this information, you have the option of paying the annual maintenance fee of \$155 per claim (\$155 per 20 acres for placer claims larger than 20 acres). If we do not receive the requested corrections or the maintenance fees within the 60 day time frame, the claim(s) will be declared forfeited and closed.

Please include your AMC serial number on all correspondence. If additional information is required, please contact Rod Ebert at 602-417-9397.



Rebecca Heick  
Deputy State Director  
Lands, Minerals and Energy Division

Enclosure(s)

SENDER: COMPLETE THIS SECTION

- Complete items 1, 2, and 3.
- Print your name and address on the reverse so that we can return the card to you.
- Attach this card to the back of the mailpiece, or on the front if space permits.

1. Article Addressed to:  
 BRUCE LEWIS  
 17949 N 143RD DR  
 SURPRISE AZ 85374-4211  
 920/RE/AMC347247/348645/  
 353606



9590 9402 1212 5246 9004 71

2. Article Number (Transfer from service label)  
 7000 1670 0000 9170 3710

PS Form 3811, July 2015 PSN 7530-02-000-9053

COMPLETE THIS SECTION ON DELIVERY

A. Signature  
*[Signature]*  
 Agent  
 Address  
 B. Received by (Printed Name)  
 Bruce Lewis  
 C. Date of Delivery  
 5/29/16

D. Is delivery address different from item 1?  Yes  
 If YES, enter delivery address below:  No

3. Service Type
- Adult Signature
  - Adult Signature Restricted Delivery
  - Certified Mail®
  - Certified Mail Restricted Delivery
  - Collect on Delivery
  - Collect on Delivery Restricted Delivery
  - Insured Mail
  - Insured Mail Restricted Delivery (over \$500)
  - Priority Mail Express®
  - Registered Mail™
  - Registered Mail Restricted Delivery
  - Return Receipt for Merchandise
  - Signature Confirmation
  - Signature Confirmation Restricted Delivery

Domestic Return Receipt

RECEIVED  
 MAIL STAFF OFFICE  
 JUN 6 2:30 P  
 HOENIX, ARIZONA

UNITED STATES  
 DEPARTMENT OF THE INTERIOR  
 Bureau of Land Management  
 Arizona State Office  
 Central Avenue, Suite 800  
 Phoenix, AZ 85004-4427

United States Postal Service

9590 9402 1212 5246 9004 71

USPS Tracking #

First-Class Mail  
 Postage & Fees Paid  
 USPS  
 Permit No. G-10



# United States Department of the Interior



BUREAU OF LAND MANAGEMENT

Arizona State Office

One North Central Avenue, Suite 800

Phoenix, Arizona 85004-4427

[www.blm.gov/az/](http://www.blm.gov/az/)

APR 28 2016

In Reply Refer To:

3800 (9200) RE

AMC347247, AMC348645, AMC353606

CERTIFIED MAIL – RETURN RECEIPT REQUESTED 7000 1670 0000 9170 3735

## NOTICE

Matthew Chambers  
22 Mill Run  
Sanford, NC 27332-8088

---

LMC #1 – LMC #5

AMC347247, AMC347248, AMC348645, AMC348646, AMC353606

---

### Maintenance Fee Waiver Held for Rejection

On August 14, 2015, this office sent a Maintenance Fee Waiver Held for Rejection Notice for the above listed mining claims. The waiver was accompanied by Powers of Attorney from 8 co-claimants to the agent, Bruce Lewis. However, the Powers of Attorney were dated August 29, 2006, and were not current within the required 3 years. On December 1, 2015, Powers of Attorney were received in this office that were drawn and notarized in November 2015.

In a review of the Powers of Attorney received, it was noted that the Powers of Attorney from the state of North Carolina for Kris and Matthew Chambers do not have the official seal of the notary. Please refer to the enclosed highlighted portions of 10B-20, 10B-36, and 10B-37 of the North Carolina General Statutes "Notary Public Act". The statutes state that the notary seal or stamp must clearly and legibly appear on every paper record notarized.

In case the notary's seal was not picked up when copied, then copy the Power of Attorney again and file the Power of Attorney with the seal visible. In case the notary failed to affix the stamp, you must submit a new Power of Attorney that has the notary's seal.

In order to correct the defect in the waiver, per 43 CFR 3835.93, you must provide this office with the requested information within 60 days of your receipt of this notice. If you are unable to provide this information, you have the option of paying the annual maintenance fee of \$155 per claim (\$155 per 20 acres for placer claims larger than 20 acres). If we do not receive the requested corrections or the maintenance fees within the 60 day time frame, the claim(s) will be declared forfeited and closed.

Please include your AMC serial number on all correspondence. If additional information is required, please contact Rod Ebert at 602-417-9397.



Rebecca Heick  
Deputy State Director  
Lands, Minerals and Energy Division

Enclosure(s)

000 1670 0000 9170 3735  
 Article Number (Transfer from service label)  
 9590 9402 1212 5246 9004 57  
 353606  
 920/RE/AMC347247/348645/  
 SANFORD NC 27332-8088  
 22 MILL RUN  
 MATTHEW CHAMBERS

Article Addressed to:  
 Attach this card to the back of the mailpiece,  
 or on the front if space permits.  
 Print your name and address on the reverse  
 so that we can return the card to you.  
 Complete items 1, 2, and 3.

3. Service Type  
 Priority Mail Express®  
 Registered Mail™  
 Adult Signature Restricted Delivery  
 Certified Mail®  
 Return Receipt for Delivery  
 Certified Mail Restricted Delivery  
 Collect on Delivery Restricted Delivery  
 Insured Mail  
 Signature Confirmation™  
 Restricted Delivery (over \$500)

COMPLETE THIS SECTION ON DELIVERY

A. Signature  Agent  
 B. Received by (Printed Name)  Addressee  
 C. Date of Delivery  
 D. Is delivery address different from item 1?  Yes  No  
 If YES, enter delivery address below:

ENDER: COMPLETE THIS SECTION  
 Complete items 1, 2, and 3.  
 Print your name and address on the reverse  
 so that we can return the card to you.  
 Attach this card to the back of the mailpiece,  
 or on the front if space permits.  
 Article Addressed to:  
 22 MILL RUN  
 SANFORD NC 27332-8088  
 920/RE/AMC347247/348645/  
 353606  
 Article Number (Transfer from service label)  
 9590 9402 1212 5246 9004 57  
 000 1670 0000 9170 3735

United States Postal Service  
 PHOENIX, ARIZONA  
 RECEIVED  
 MAY 10 P 2:26  
 PHOENIX, ARIZONA  
 DEPARTMENT OF THE INTERIOR  
 Bureau of Land Management  
 Arizona State Office  
 One N. Central Avenue, Suite 800  
 Phoenix, AZ 85004-4427  
 \* Sender: Please print your name, address, and ZIP+4® in this box\*

USPS TRACKING INFO  
 75 4006 9425 2121 2046 0656





# United States Department of the Interior



BUREAU OF LAND MANAGEMENT

Arizona State Office

One North Central Avenue, Suite 800

Phoenix, Arizona 85004-4427

[www.blm.gov/az/](http://www.blm.gov/az/)

APR 28 2016

In Reply Refer To:

3800 (9200) RE

AMC347247, AMC348645, AMC353606

CERTIFIED MAIL – RETURN RECEIPT REQUESTED 7000 1670 0000 9170 3742

## NOTICE

Kris Chambers  
3 Tanglewood Dr.  
Southern Pines, NC 28387-4349

---

LMC #1 – LMC #5  
AMC347247, AMC347248, AMC348645, AMC348646, AMC353606

---

### Maintenance Fee Waiver Held for Rejection

On August 14, 2015, this office sent a Maintenance Fee Waiver Held for Rejection Notice for the above listed mining claims. The waiver was accompanied by Powers of Attorney from 8 co-claimants to the agent, Bruce Lewis. However, the Powers of Attorney were dated August 29, 2006, and were not current within the required 3 years. On December 1, 2015, Powers of Attorney were received in this office that were drawn and notarized in November 2015.

In a review of the Powers of Attorney received, it was noted that the Powers of Attorney from the state of North Carolina for Kris and Matthew Chambers do not have the official seal of the notary. Please refer to the enclosed highlighted portions of 10B-20, 10B-36, and 10B-37 of the North Carolina General Statutes “Notary Public Act”. The statutes state that the notary seal or stamp must clearly and legibly appear on every paper record notarized.

In case the notary’s seal was not picked up when copied, then copy the Power of Attorney again and file the Power of Attorney with the seal visible. In case the notary failed to affix the stamp, you must submit a new Power of Attorney that has the notary’s seal.

In order to correct the defect in the waiver, per 43 CFR 3835.93, you must provide this office with the requested information within 60 days of your receipt of this notice. If you are unable to provide this information, you have the option of paying the annual maintenance fee of \$155 per claim (\$155 per 20 acres for placer claims larger than 20 acres). If we do not receive the requested corrections or the maintenance fees within the 60 day time frame, the claim(s) will be declared forfeited and closed.

Please include your AMC serial number on all correspondence. If additional information is required, please contact Rod Ebert at 602-417-9397.



Rebecca Heick  
Deputy State Director  
Lands, Minerals and Energy Division

Enclosure(s)

BC: 85004442700 \* 2214-02633-92-38  
 RETURN TO SENDER  
 UNCLAIMED  
 UNABLE TO FORWARD  
 NIXIE 276 SE 1  
 000002/16

RECEIVED  
 CLYAZ S ATTORNEY  
 2016 JUN -7 P 2:34  
 PHOENIX, ARIZ

1st NOTICE  
 2nd NOTICE  
 5-18-16  
 50285


KRIS CHAMBERS  
 3 TANGLEWOOD DR  
 SOUTHERN PINES NC 28387-4349

UNITED STATES  
 DEPARTMENT OF THE INTERIOR  
 Bureau of Land Management  
 Arizona State Office  
 One North Central Avenue, Suite 800  
 Phoenix, Arizona 85004-4427  
 OFFICIAL BUSINESS  
 PENALTY FOR PRIVATE USE \$300

US OFFICIAL MAIL  
 \$300 Penalty  
 For Private Use  
 ZIP 85004  
 04111101433

US POSTAGE  
 04/29/2016  
 neopost

7000 1670 0000 9170 3742



CERTIFIED MAIL

SENDER: COMPLETE THIS SECTION

- Complete items 1, 2, and 3.
- Print your name and address on the reverse so that we can return the card to you.
- Attach this card to the back of the mailpiece, or on the front if space permits.

1. Article Addressed to:

KRIS CHAMBERS  
 3 TANGLEWOOD DR  
 SOUTHERN PINES NC 28387-4349  
 920/RE/AMC347247/348645/  
 353606



9590 9402 1212 5246 9004 64

2. Article Number (Transfer from service label)

7000 1670 0000 9170 3742

PS Form 3811, July 2015 PSN 7530-02-000-9053

COMPLETE THIS SECTION ON DELIVERY

A. Signature  Agent  
 Addressee

B. Received by (Printed Name) C. Date of Delivery

D. Is delivery address different from item 1?  Yes  
 If YES, enter delivery address below:  No

3. Service Type
- Adult Signature
  - Adult Signature Restricted Delivery
  - Certified Mail®
  - Certified Mail Restricted Delivery
  - Collect on Delivery
  - Collect on Delivery Restricted Delivery
  - Insured Mail
  - Insured Mail Restricted Delivery (over \$500)
  - Priority Mail Express®
  - Registered Mail™
  - Registered Mail Restricted Delivery
  - Return Receipt for Merchandise
  - Signature Confirmation™
  - Signature Confirmation Restricted Delivery

Domestic Return Receipt



# United States Department of the Interior

BUREAU OF LAND MANAGEMENT

Arizona State Office

One North Central Avenue, Suite 800

Phoenix, Arizona 85004-4427

[www.blm.gov/az/](http://www.blm.gov/az/)

APR 28 2016



In Reply Refer To:

3800 (9200) RE

AMC347247, AMC348645, AMC353606

CERTIFIED MAIL – RETURN RECEIPT REQUESTED 7000 1670 0000 9170 3742

## NOTICE

Kris Chambers

3 Tanglewood Dr.

Southern Pines, NC 28387-4349

---

LMC #1 – LMC #5

AMC347247, AMC347248, AMC348645, AMC348646, AMC353606

---

### Maintenance Fee Waiver Held for Rejection

On August 14, 2015, this office sent a Maintenance Fee Waiver Held for Rejection Notice for the above listed mining claims. The waiver was accompanied by Powers of Attorney from 8 co-claimants to the agent, Bruce Lewis. However, the Powers of Attorney were dated August 29, 2006, and were not current within the required 3 years. On December 1, 2015, Powers of Attorney were received in this office that were drawn and notarized in November 2015.

In a review of the Powers of Attorney received, it was noted that the Powers of Attorney from the state of North Carolina for Kris and Matthew Chambers do not have the official seal of the notary. Please refer to the enclosed highlighted portions of 10B-20, 10B-36, and 10B-37 of the North Carolina General Statutes “Notary Public Act”. The statutes state that the notary seal or stamp must clearly and legibly appear on every paper record notarized.

In case the notary’s seal was not picked up when copied, then copy the Power of Attorney again and file the Power of Attorney with the seal visible. In case the notary failed to affix the stamp, you must submit a new Power of Attorney that has the notary’s seal.

In order to correct the defect in the waiver, per 43 CFR 3835.93, you must provide this office with the requested information within 60 days of your receipt of this notice. If you are unable to provide this information, you have the option of paying the annual maintenance fee of \$155 per claim (\$155 per 20 acres for placer claims larger than 20 acres). If we do not receive the requested corrections or the maintenance fees within the 60 day time frame, the claim(s) will be declared forfeited and closed.

Please include your AMC serial number on all correspondence. If additional information is required, please contact Rod Ebert at 602-417-9397.



Rebecca Heick  
Deputy State Director  
Lands, Minerals and Energy Division

Enclosure(s)

Part 3. Notarial Acts, Powers, and Limitations.

**§ 10B-20. Powers and limitations.**

- (a) A notary may perform any of the following notarial acts:
- (1) Acknowledgments.
  - (2) Oaths and affirmations.
  - (3) Repealed by Session Laws 2006-59, s. 6, effective October 1, 2006, and except as otherwise set forth in the act, applicable to notarial acts performed on or after October 1, 2006.
  - (4) Verifications or proofs.
- (b) A notarial act shall be attested by all of the following:
- (1) The signature of the notary, exactly as shown on the notary's commission.
  - (2) The legible appearance of the notary's name exactly as shown on the notary's commission. The legible appearance of the name may be ascertained from the notary's typed or printed name near the notary's signature or from elsewhere in the notarial certificate or from the notary's seal if the name is legible.
  - (3) The clear and legible appearance of the notary's stamp or seal.
  - (4) A statement of the date the notary's commission expires. The statement of the date that the notary's commission expires may appear in the notary's stamp or seal or elsewhere in the notarial certificate.
- (c) A notary shall not perform a notarial act if any of the following apply:
- (1) The principal or subscribing witness is not in the notary's presence at the time the notarial act is performed. However, nothing in this Chapter shall require a notary to complete the notarial certificate attesting to the notarial act in the presence of the principal or subscribing witness.
  - (2) The principal or subscribing witness is not personally known to the notary or identified by the notary through satisfactory evidence.
  - (2a) The credible witness is not personally known to the notary.
  - (3), (4) Repealed by Session Laws 2006-59, s. 8, effective October 1, 2006, and except as otherwise set forth in the act, applicable to notarial acts performed on or after October 1, 2006.
  - (5) The notary is a signer of, party to, or beneficiary of the record, that is to be notarized. However, a disqualification under this subdivision shall not apply to a notary who is named in a record solely as (i) the trustee in a deed of trust, (ii) the drafter of the record, (iii) the person to whom a registered document should be mailed or sent after recording, or (iv) the attorney for a party to the record, so long as the notary is not also a party to the record individually or in some other representative or fiduciary capacity. A notary who is an employee of a party shall not be disqualified under this subdivision solely because of the notary's employment by a party to the record or solely because the notary owns stock in a party to the record.
  - (6) The notary will receive directly from a transaction connected with the notarial act any commission, fee, advantage, right, title, interest, cash, property, or other consideration exceeding in value the fees specified in G.S. 10B-31, other than fees or other consideration paid for services rendered by a licensed attorney, a licensed real estate broker or salesperson, a motor vehicle dealer, or a banker.

(d) A notary may certify the affixation of a signature by mark on a record presented for notarization if:

- (1) The mark is affixed in the presence of the notary;
- (2) The notary writes below the mark: "Mark affixed by (name of signer by mark) in presence of undersigned notary"; and
- (3) The notary notarizes the signature by performing an acknowledgment, oath or affirmation, jurat, or verification or proof.

(e) If a principal is physically unable to sign or make a mark on a record presented for notarization, that principal may designate another person as his or her designee, who shall be a disinterested party, to sign on the principal's behalf pursuant to the following procedure:

- (1) The principal directs the designee to sign the record in the presence of the notary and two witnesses unaffected by the record;
- (2) The designee signs the principal's name in the presence of the principal, the notary, and the two witnesses;
- (3) Both witnesses sign their own names to the record near the principal's signature;
- (4) The notary writes below the principal's signature: "Signature affixed by designee in the presence of (names and addresses of principal and witnesses)"; and
- (5) The notary notarizes the signature through an acknowledgment, oath or affirmation, jurat, or verification or proof.

(f) A notarial act performed in another jurisdiction in compliance with the laws of that jurisdiction is valid to the same extent as if it had been performed by a notary commissioned under this Chapter if the notarial act is performed by a notary public of that jurisdiction or by any person authorized to perform notarial acts in that jurisdiction under the laws of that jurisdiction, the laws of this State, or federal law.

(g) Persons authorized by federal law or regulation to perform notarial acts may perform the acts for persons serving in or with the Armed Forces of the United States, their spouses, and their dependents.

(h) The Secretary and register of deeds in the county in which a notary qualified may certify to the commission of the notary.

(i) A notary public who is not an attorney licensed to practice law in this State who advertises the person's services as a notary public in a language other than English, by radio, television, signs, pamphlets, newspapers, other written communication, or in any other manner, shall post or otherwise include with the advertisement the notice set forth in this subsection in English and in the language used for the advertisement. The notice shall be of conspicuous size, if in writing, and shall state: "I AM NOT AN ATTORNEY LICENSED TO PRACTICE LAW IN THE STATE OF NORTH CAROLINA, AND I MAY NOT GIVE LEGAL ADVICE OR ACCEPT FEES FOR LEGAL ADVICE." If the advertisement is by radio or television, the statement may be modified but must include substantially the same message.

(j) A notary public who is not an attorney licensed to practice law in this State is prohibited from representing or advertising that the notary public is an "immigration consultant" or expert on immigration matters unless the notary public is an accredited representative of an organization recognized by the Board of Immigration Appeals pursuant to Title 8, Part 292, section 2(a-e) of the Code of Federal Regulations (8 C.F.R. § 292.2(a-e)).

(k) A notary public who is not an attorney licensed to practice law in this State is prohibited from rendering any service that constitutes the unauthorized practice of law. A nonattorney notary shall not assist another person in drafting, completing, selecting, or understanding a record or transaction requiring a notarial act.

**§ 10B-36. Official seal.**

(a) A notary shall keep an official seal or stamp that is the exclusive property of the notary. The notary shall keep the seal in a secure location. A notary shall not allow another person to use or possess the seal, and shall not surrender the seal to the notary's employer upon termination of employment.

(b) The seal shall be affixed only after the notarial act is performed. The notary shall place the image or impression of the seal near the notary's signature on every paper record notarized. The seal and the notary's signature shall appear on the same page of a record as the text of the notarial certificate.

(c) A notary shall do the following within 10 days of discovering that the notary's seal has been lost or stolen:

- (1) Inform the appropriate law enforcement agency in the case of theft or vandalism.
- (2) Notify the appropriate register of deeds and the Secretary in writing and signed in the official name in which he or she was commissioned.

(d) As soon as is reasonably practicable after resignation, revocation, or expiration of a notary commission, or death of the notary, the seal shall be delivered to the Secretary for disposal. (1973, c. 680, s. 1; 1991, c. 683, s. 2; 1998-228, s. 7; 2005-391, s. 4; 2006-59, s. 16.)



**§ 10B-37. Seal image.**

(a) A notary shall affix the notary's official seal near the notary's official signature on the notarial certificate of a record.

(b) A notary's official seal shall include all of the following elements:

- (1) The notary's name exactly as commissioned.
- (2) The words "Notary Public".
- (3) The county of commissioning, including the word "County" or the abbreviation "Co.".
- (4) The words "North Carolina" or the abbreviation "N.C." or "NC".

(c) The notary seal may be either circular or rectangular in shape. Upon receiving a commission or a recommission on or after October 1, 2006, a notary shall not use a circular seal that is less than 1 1/2 inches, nor more than 2 inches in diameter. The rectangular seal shall not be over 1 inch high and 2 1/2 inches long. The perimeter of the seal shall contain a border that is visible when impressed.

(c1) Alterations to any information contained within the seal as embossed or stamped on the record are prohibited.

(d) A notarial seal, as it appears on a record, may contain the permanently imprinted, handwritten, or typed date the notary's commission expires.

(e) Any reference in the General Statutes to the seal of a notary shall include the stamp of a notary, and any reference to the stamp of a notary shall include the seal of the notary.

(f) The failure of a notarial seal to comply with the requirements of this section shall not affect the sufficiency, validity, or enforceability of the notarial certificate, but shall constitute a violation of the notary's duties. (2005-391, s. 4; 2006-59, s. 17; 2013-204, s. 1.2.)

(l) A notary public required to comply with the provisions of subsection (i) of this section shall prominently post at the notary public's place of business a schedule of fees established by law, which a notary public may charge. The fee schedule shall be written in English and in the non-English language in which the notary services were solicited and shall contain the notice required in subsection (i) of this section, unless the notice is otherwise prominently posted at the notary public's place of business.

(m) If notarial certificate wording is not provided or indicated for a record, a notary who is not also a licensed attorney shall not determine the type of notarial act or certificate to be used. This does not prohibit a notary from offering the selection of certificate forms recognized in this Chapter or as otherwise authorized by law.

(n) A notary shall not claim to have powers, qualifications, rights, or privileges that the office of notary does not provide, including the power to counsel on immigration matters.

(o) Before signing a notarial certificate and except as provided in this subsection, a notary shall cross out or mark through all blank lines or spaces in the certificate. However:

- (1) Notwithstanding the provisions of this section, a notary shall not be required to complete, cross out, or mark through blank lines or spaces in the notary certificate form provided for in G.S. 47-43 indicating when and where a power of attorney is recorded if that recording information is not known to the notary at the time the notary completes and signs the certificate;
- (2) A notary's failure to cross out or mark through blank lines or spaces in a notarial certificate shall not affect the sufficiency, validity, or enforceability of the certificate or the related record; and
- (3) A notary's failure to cross out or mark through blank lines or spaces in a notarial certificate shall not be grounds for a register of deeds to refuse to accept a record for registration. (1866, c. 30; 1879, c. 128; Code, s. 3307; Rev., ss. 2350, 2351a, 2352; C.S., ss. 3175, 3177, 3179; 1951, c. 1006, s. 1; 1953, c. 836; 1961, c. 733; 1967, c. 24, s. 22; c. 984; 1973, c. 680, s. 1; 1977, c. 375, s. 5; 1991, c. 683, s. 2; 1998-228, s. 5; 2001-450, s. 2; 2001-487, s. 121; 2005-391, s. 4; 2006-59, ss. 6-12; 2006-199, s. 1; 2011-183, s. 7; 2013-204, s. 1.1.)



United States Department of the Interior  
Office of Hearings and Appeals  
Interior Board of Land Appeals  
801 N. Quincy St., Suite 300  
Arlington, VA 22203

EMAILED

CERTIFIED

703-235-8349 (fax)

703-235-3750

March 14, 2016

IBLA 2016-94

BRUCE M. LEWIS

- ) AMC347247, *et al.*
- )
- ) Mining Claims
- )
- ) Motion for Remand Granted;
- ) Set Aside and Remanded


347247  
348645  
353606

ORDER


Appellant has appealed from a January 22, 2016, decision issued by the Arizona State Office, Bureau of Land Management (BLM). BLM declared appellant's unpatented mining claims (AMC347247, AMC347248, AMC348645, AMC348646, and AMC353606) forfeited for failure to timely file a Waiver Certification.

On March 7, 2016, BLM filed Request for Remand (Request) in the above-captioned case. BLM states it has reviewed the January 22, 2016, decision at issue in this appeal and has concluded it should be reconsidered. Therefore, BLM requests the Board to remand the matter back to the agency for further review. Based on BLM's representations, the Request is granted. 43 C.F.R. § 4.407(c).

Accordingly, pursuant to the authority delegated to the Board of Land Appeals by the Secretary of the Interior, 43 C.F.R. § 4.1, BLM's Request for Remand is granted, and the matter is set aside and remanded to the agency for further review.

  
Eileen Jones  
Chief Administrative Judge

I concur:

  
Amy B. Sosin  
Administrative Judge

2016 MAR 21 P 3:10  
RECEIVED  
FBI

APPEARANCES:

Bruce M. Lewis  
17949 N 143RD Drive  
Surprise, AZ 85374-4211

Rebecca Heick, Deputy State Director  
Arizona State Office  
Bureau of Land Management  
U.S. Department of the Interior  
One North Central Avenue, Suite 800  
Phoenix, AZ 85004-4427

bheick@blm.gov


Office of the Solicitor  
Phoenix, AZ, Field Office  
U.S. Department of the Interior  
401 W. Washington Street, SPC 44  
Phoenix, AZ 85003-2151

wonsook.sprague@sol.doi.gov

REC'D RECEIVED  
2016 MAR 21 P 3:10  
PHOENIX  
BMA

U.S. DEPARTMENT OF THE INTERIOR  
OFFICE OF HEARING AND APPEALS  
801 N. QUINCY STREET, SUITE 300  
ARLINGTON, VA 22203

OFFICIAL BUSINESS  
PENALTY FOR PRIVATE USE \$300



U.S. POSTAGE PITNEY BOWES



ZIP 22203 \$ 006.73<sup>5</sup>  
02 1W  
0001380035 MAR 14 2016

2016 MAR 21 P 3:04

PHOENIX, ARIZONA

Rebecca Heick, Deputy State Director  
Arizona State Office  
Bureau of Land Management  
U.S. Department of the Interior  
One North Central Avenue, Suite 800  
Phoenix, AZ 85004-4427

PLACE STICKER AT TOP OF ENVELOPE TO THE RIGHT  
OF THE RETURN ADDRESS. FOLD AT DOTTED LINE



# United States Department of the Interior

BUREAU OF LAND MANAGEMENT

Arizona State Office

One North Central Avenue, Suite 800

Phoenix, Arizona 85004-4427

[www.blm.gov/az/](http://www.blm.gov/az/)

MAR 02 2016



In Reply Refer To:

3833 (9200) RE

AMC347247, AMC348645, AMC353606

## Memorandum

To: Interior Board of Land Appeals, Office of the Secretary, 801 North Quincy Street, Suite 300, Arlington, Virginia 22203

From: Rebecca Heick *Rebecca Heick*  
Deputy State Director, Lands, Minerals and Energy

Subject: Request for Remand of Appeal of Bruce Lewis

Our Decision dated January 22, 2016, declared AMC347247, AMC347248, AMC348645, AMC348646, and AMC353606 forfeited because a properly filed waiver and powers-of-attorney were not received within the 60 day response period of a Notice dated October 14, 2015.

Upon receipt of the appeal from Bruce Lewis and review of the date-stamped waiver and powers-of-attorney, which Mr. Lewis submitted with the appeal, we realized that we had received, but failed to review and process, the requested documents prior to issuing the Decision.

Accordingly, the Bureau of Land Management (BLM) respectfully requests that the Interior Board of Land Appeals remand the case back to BLM for reconsideration of the Decision.

If any additional information is required, please contact Rod Ebert at 602-417-9397.

cc: Mr. Bruce Lewis  
17949 North 143rd Drive  
Surprise, Arizona 85374-4211



# United States Department of the Interior

## OFFICE OF HEARINGS AND APPEALS

Interior Board of Land Appeals  
801 N. Quincy Street, Suite 300  
Arlington, Virginia 22203



703-235-3750

703-235-8349 (fax)

February 26, 2016

Appeal of

Bruce M. Lewis

347247  
348645  
353606

AMC347247, et al.  
Mining Claims


This appeal has been received and docketed under the number IBLA-2016-0094. Please refer to this docket number in any communication, pleading, or other document relating to this appeal.

The Board only accepts official filings in paper format, either by hand delivery or bona fide mail delivery service, that comply with the formatting requirements at 43 C.F.R. 4.401(d). However, if you wish to provide an unofficial copy of a pleading, the Board prefers that you send it by email to [ibla@oha.doi.gov](mailto:ibla@oha.doi.gov). Transmitting a pleading electronically does not constitute filing with the Board for any purpose.

If you provide an email address, the Board will email you courtesy copies of orders and decisions. The Board will only FAX copies to you if you specifically request it. Note that the Board officially accepts extension of time requests by FAX at (703) 235-8349, 43 C.F.R. 4.405(b). Please do not FAX pleadings other than extension of time requests.

You may review the Board's procedural regulations in PDR format at <http://www.doi.gov/oha/ibla/Procedural-Regulations-for-Cases.cfm>.

Thank you.

  
Eileen Jones  
Chief Administrative Judge

RECEIVED  
OFFICE  
2016 MAR -1 P 3:29

AMC 347247  
AMC 348645  
AMC 353606

CERTIFIED MAIL – RETURN RECEIPT REQUESTED

No. 7011 3500 0001 2620 8206 (to BLM Rebecca Heick)

No. 7011 3500 0001 2620 8213 (to Office of Field Solicitor)

No. 7011 3500 0001 2620 8220 (to Interior Board of Land Appeals)

United States Department of the Interior

Bureau of Land Management

Arizona State Office

One North Central Avenue, Suite 800

Phoenix, AZ 85004

RECEIVED  
BLM ARIZONA STATE OFFICE  
2016 FEB 18 P 3:09  
PHOENIX, ARIZONA

Attention: Rebecca Heick, Deputy State Director

**NOTICE OF APPEAL and PETITION FOR STAY –**

Regarding BLM decision letter dated January 22, 2016

AMC347247 – AMC347248, AMC348645 – AMC 348646, AMC353606

LMC #1 – LMC #5

This letter is not notify you that I am appealing your decision to declare forfeit these mining claims and to request a stay of enforcement action.

**Statement of Facts**

Your letter acknowledges receipt of the small miner's waiver for the 2016 assessment year (date stamped copy attached). You did not acknowledge the power of attorney(s) that was submitted at the same time (date stamped copy(s) attached).

The power of attorney was the same format that BLM has accepted since 1998. In the earlier years BLM accepted the fact that the power of attorney was on file with the BLM office and they referred to it when reviewing my small miner's waivers.

In recent years, Mr. Rod Ebert had requested a photocopy of said power of attorney(s) be submitted at the front desk along with the small miner waiver. He said that saved the reviewer time so they didn't have to search their files for it. I complied with his request.

This assessment year in question, I was told by Mr. Rod Ebert that BLM had a policy letter from Washington directing them to obtain a brand new power of attorney every three years in order to avoid fraudulent activities.

COPY



My assertion that a power of attorney was valid until cancelled by the person issuing the permission was refuted by Mr. Ebert and told that if I didn't agree, that I could let the claims forfeit and then bring the issue before the IBLA as an appeal.

I then called Ms. Rebecca Heick, Deputy State Director and voiced my concern to her. She restated the Washington letter policy and told me the same thing about allowing the claims to forfeit and then filing an appeal with IBLA. She then added that in her opinion the power of attorney (that had an 18 year track record of acceptance by BLM) submitted annually now with my small miner's waiver was inadequate in her view.

When I pressed her to provide details regarding the inadequacy, she told me to read the notary public laws. She refused to provide further details.

Note that all the power of attorney(s) had been signed and stamped by the appropriate notaries, licensed and bonded for the pertinent states.

Also to be noted, the requirements for the documentation of the small miners waiver is succinctly put forth in statute and on the prescribed Form 3830-2. In sharp contrast, the power of attorney is only mentioned in the statues but no format requirements or form are spelled out in statute. Logically, it is questionable for the BLM to tell someone they are doing something wrong when they don't specify tell us how to do it correctly. This puts an undue burden on the miner to anticipate the whims and wants of the claim reviewer's subjective demands.

Not wishing to further press the point and lacking adequate input from Ms. Heick or Mr. Ebert, I complied with Ms. Heick's demand and had all new power of attorney(s) done and notarized by all the claim holders which I then submitted (date stamped copies attached) to BLM who date stamped them and was told that they would be sent to Mr. Ebert for immediate review.

I believe that I have in good faith fulfilled all the statute requirements for small miner's waiver and power of attorney(s) for 18 consecutive years and now for some unexplained reason on the part of BLM, they have decided to forfeit our claims.

I contend that BLM has exceeded it's statutory authority and violated public law by trying to implement a policy directive without going thru the public review process as required by Congress.

### Special Notice

- 1) Please be aware that under Public Law 109-47, enacted on August 2, 2005, the lands known as the La Paz land on which these claims exist were returned to the Colorado River Indian Tribes and removed from the control of the BLM. Documentation attached.
- 2) Therefore BLM is no longer authorized as the Surface Management Agency.
- 3) A letter from the BLM Yuma field office dated August 29, 2011 states the following:  
"This means that, while your mining claim may be active, the surface that overlies your claim is held by the CRIT."

Regarding the stay of enforcement action, my reasons are:


- 1) The relative harm to the public and the CRIT Indian Tribe and BLM is non-existent as this claim has been in place unchanged for 20 years now.

RECEIVED  
BLM STATE OFFICE  
2016 FEB 18 P 3:09  
PHOENIX, ARIZONA

- 2) The likelihood of our claimant's success in the appeal is very high in that the BLM forfeit action mimics a pattern of illegal tactics already on record of which the public and IBLA are already aware.
- 3) The likelihood of immediate and irreparable harm to my claim holders is great in that existing equipment and pay piles would be subject to theft and vandalism given that extended period of time to remove them from the site.
- 4) I believe that the public interest would favor having the BLM obey the rule of law rather than overstepping their authority. This behavior is likely to affect many more small mine owners than just myself. I feel that it is imperative to set this issue straight before the public is forced to comply with BLM orders that lack statutory authority.

I thank the IBLA in advance for their consideration of this appeal.

Sincerely,

 2/16/2016

Bruce M. Lewis

Enclosure:

- 1) Public Law 109-47 of the 109<sup>th</sup> Congress (restoring lands to CRIT tribes).
- 2) Article from Arizona Republic newspaper announcing the restoration of the lands to the CRIT tribes.
- 3) Small miner's waiver for Assessment year 2016 (date stamped).
- 4) Original Power of Attorney(s) for Assessment year 2016 (date stamped).
- 5) Newly created Power of Attorney(s) for Assessment year 2016 (date stamped).
- 6) Copies of small miner waivers and Power of Attorney(s) dating back to 1998.
- 7) Copy of BLM decision declaring Mining Claims Forfeit.
- 8) IBLA decision 2010-95.
- 9) IBLA decision 98-458.
- 10) Letter from BLM Yuma Field Office stating BLM does not have Surface Agency Management of the claims in questions (dated 8/29/2011).

CC:

Dept of the Interior, Office of the Field Solicitor, Sandra Day O'Connor US Courthouse, Suite 404, 401 W. Washington Street, Space 44, Phoenix, AZ 85003-2151

Dept of the Interior, Office of Hearings and Appeals, Interior Board of Land Appeals, 801 N. Quincy Street, MS 300-QC, Arlington, VA 22203.

RECEIVED  
BLM AZ STATE OFFICE  
2016 FEB 18 P 3:09  
PHOENIX, ARIZONA



# United States Department of the Interior



BUREAU OF LAND MANAGEMENT  
Arizona State Office  
One North Central Avenue, Suite 800  
Phoenix, Arizona 85004-4427  
www.blm.gov/az/

JAN 22 2016

In Reply Refer To:

3800 (9200) RE

AMC347247, AMC348645, AMC353606

CERTIFIED MAIL - RETURN RECEIPT REQUESTED No. 7015 1660 0000 0432 8234

## DECISION

PHILIP R ANDREWS

CHARLENE B ANDREWS

12610 W PARKWOOD DR

SUN CITY WEST, AZ 85375-4626

:  
:  
:  
:

This decision affects those claims  
shown in the block below:

---

AMC347247 - AMC347248, AMC348645 - AMC348646, AMC353606

LMC #1 - LMC #5

---

### MINING CLAIMS DECLARED FORFEIT

The mining claims listed above have been declared forfeit for failure to file the required maintenance fee payment or submit an acceptable small miner's maintenance fee waiver (waiver).

Claimants are required to pay an annual non-refundable maintenance fee of \$155 per 20 acres or portion thereof, or submit a waiver, on or before September 1 of each year. These requirements were established by 30 (United States Code) 28f-1, as amended, and 43 Code of Federal Regulations (CFR) 3834 and 3835.

Our records show receipt of a small miner's waiver received on or before September 1, 2015, for the 2016 assessment year, for the claims listed above, however, there were defects on the waiver and it was not acceptable as submitted. You received a certified letter requesting that the defects be cured within 60 days from the date you received the letter or the claims would be declared forfeit. The 60-day time period has expired and the defects on the waiver have not been corrected. Therefore, the claims are forfeit.

### Reclamation Requirements

This decision does not relieve you of the liability for reclamation of all areas disturbed by your activities on lands covered by the subject mining claim(s) and/or site(s). After you complete the reclamation, you must notify the authorized officer of the appropriate surface managing agency so that the authorized officer may conduct a final site inspection and determine whether you may be released from liability.

If you fail to reclaim the land to the satisfaction of the authorized officer, the surface management agency may cite you for noncompliance under its surface management regulations.

For land administered by the Bureau of Land Management (BLM), if you fail to reclaim the land to the satisfaction of the authorized officer as required in 43 CFR Subpart 3809, BLM will issue an order of noncompliance under 43 CFR 3809.601(a). If you fail to comply with the noncompliance order, BLM may take further action under 43 CFR 3809.604. Failure to conduct reclamation is a prohibited act that may subject you to criminal penalties. See 43 CFR 3809.605(h) and 43 CFR 3809.700.

### Appeal Procedures

This decision may be appealed to the Interior Board of Land Appeals, Office of the Secretary, in accordance with the regulations contained in 43 CFR, Part 4, and the enclosed Form 1842-1. If an appeal is taken, your notice of appeal must be filed in this office (at the above address) within 30 days from receipt of this decision. The appellant has the burden of showing that the decision appealed from is in error.

If you wish to file a petition pursuant to regulation 43 CFR 4.21 (58 FR 4939, January 19, 1993) for a stay of the effectiveness of this decision during the time that your appeal is being reviewed by the Board, the petition for a stay must accompany your notice of appeal. A petition for a stay is required to show sufficient justification based on the standards listed below. Copies of the notice of appeal and petition for a stay **must** also be submitted to each party named in this decision and to the Interior Board of Land Appeals and to the appropriate Office of the Solicitor (see 43 CFR 4.413) at the same time the original documents are filed with this office. If you request a stay, you have the burden of proof to demonstrate that a stay should be granted.

### Standards for Obtaining a Stay

Except as otherwise provided by law or other pertinent regulation, a petition for a stay of a decision pending appeal shall show sufficient justification based on the following standards:

- 1) The relative harm to the parties if the stay is granted or denied,
- 2) The likelihood of the appellant's success on the merits,
- 3) The likelihood of immediate and irreparable harm if the stay is not granted, and
- 4) Whether the public interest favors granting the stay.

Please include your AMC serial number(s) on all correspondence. If additional information is required, please call Rod Ebert at 602-417-9397.




Rebecca Heick  
Deputy State Director  
Lands, Minerals and Energy Division

Enclosure

7015 1660 0000 0432 8234

Article Number Transfer from carrier label

9590 9402 1212 5246 1574 48



920/RE/AMC347247/348645/353606

SUN CITY WEST, AZ 85375-4626  
12610 W PARKWOOD DR  
CHARLENE B ANDREWS  
PHILIP R ANDREWS

Article Addressed to:

Complete items 1, 2, and 3.  
Print your name and address on the reverse  
so that we can return the card to you.  
Attach this card to the back of the mailpiece,  
or on the front if space permits.

**ENDER: COMPLETE THIS SECTION**

**COMPLETE THIS SECTION ON DELIVERY**

3. Service Type  
 Priority Mail Express®  
 Registered Mail™  
 Adult Signature Restricted Delivery  
 Certified Mail®  
 Certified Mail Restricted Delivery  
 Certified Mail Restricted Delivery  
 Collect on Delivery  
 Collect on Delivery Restricted Delivery  
 Signature Confirmation  
 Restricted Delivery

PHOENIX, ARIZONA

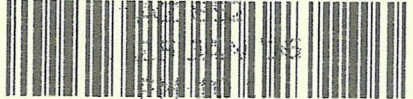
2016 JAN 27 P 3:15

D. Is delivery address different from item 1?  Yes  No  
 If YES, enter delivery address below:

B. Received by (Printed Name) \_\_\_\_\_  
 X  
 Addressed  
 Agent

C. Date of Delivery \_\_\_\_\_

USPS TRACKING #

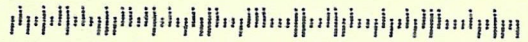


84 4751 9425 2121 2046 0656

First-Class Mail  
Postage & Fees Paid  
USPS  
Permit No. G-10

UNITED STATES  
DEPARTMENT OF THE INTERIOR  
Bureau of Land Management  
Arizona State Office  
One N. Central Avenue, Suite 800  
Phoenix, AZ 85004-4427

\* Sender: Please print your name, address, and ZIP+4® in this box\*



**United States  
Postal Service**



# United States Department of the Interior



BUREAU OF LAND MANAGEMENT  
Arizona State Office  
One North Central Avenue, Suite 800  
Phoenix, Arizona 85004-4427  
www.blm.gov/az/

JAN 22 2016

In Reply Refer To:  
3800 (9200) RE  
AMC347247, AMC348645, AMC353606

CERTIFIED MAIL - RETURN RECEIPT REQUESTED No. 7015 1660 0000 0432 8241

## DECISION

BRUCE M LEWIS  
LINDA R LEWIS  
17949 N 143RD DR  
SURPRISE, AZ 85374-4211

:  
:  
:

This decision affects those claims  
shown in the block below:

---

AMC347247 - AMC347248, AMC348645 - AMC348646, AMC353606  
LMC #1 - LMC #5

---

### MINING CLAIMS DECLARED FORFEIT

The mining claims listed above have been declared forfeit for failure to file the required maintenance fee payment or submit an acceptable small miner's maintenance fee waiver (waiver).

Claimants are required to pay an annual non-refundable maintenance fee of \$155 per 20 acres or portion thereof, or submit a waiver, on or before September 1 of each year. These requirements were established by 30 (United States Code) 28f-1, as amended, and 43 Code of Federal Regulations (CFR) 3834 and 3835.

Our records show receipt of a small miner's waiver received on or before September 1, 2015, for the 2016 assessment year, for the claims listed above, however, there were defects on the waiver and it was not acceptable as submitted. You received a certified letter requesting that the defects be cured within 60 days from the date you received the letter or the claims would be declared forfeit. The 60-day time period has expired and the defects on the waiver have not been corrected. Therefore, the claims are forfeit.

### Reclamation Requirements

This decision does not relieve you of the liability for reclamation of all areas disturbed by your activities on lands covered by the subject mining claim(s) and/or site(s). After you complete the reclamation, you must notify the authorized officer of the appropriate surface managing agency so that the authorized officer may conduct a final site inspection and determine whether you may be released from liability.

If you fail to reclaim the land to the satisfaction of the authorized officer, the surface management agency may cite you for noncompliance under its surface management regulations.

For land administered by the Bureau of Land Management (BLM), if you fail to reclaim the land to the satisfaction of the authorized officer as required in 43 CFR Subpart 3809, BLM will issue an order of noncompliance under 43 CFR 3809.601(a). If you fail to comply with the noncompliance order, BLM may take further action under 43 CFR 3809.604. Failure to conduct reclamation is a prohibited act that may subject you to criminal penalties. See 43 CFR 3809.605(h) and 43 CFR 3809.700.

### Appeal Procedures

This decision may be appealed to the Interior Board of Land Appeals, Office of the Secretary, in accordance with the regulations contained in 43 CFR, Part 4, and the enclosed Form 1842-1. If an appeal is taken, your notice of appeal must be filed in this office (at the above address) within 30 days from receipt of this decision. The appellant has the burden of showing that the decision appealed from is in error.

If you wish to file a petition pursuant to regulation 43 CFR 4.21 (58 FR 4939, January 19, 1993) for a stay of the effectiveness of this decision during the time that your appeal is being reviewed by the Board, the petition for a stay must accompany your notice of appeal. A petition for a stay is required to show sufficient justification based on the standards listed below. Copies of the notice of appeal and petition for a stay **must** also be submitted to each party named in this decision and to the Interior Board of Land Appeals and to the appropriate Office of the Solicitor (see 43 CFR 4.413) at the same time the original documents are filed with this office. If you request a stay, you have the burden of proof to demonstrate that a stay should be granted.

### Standards for Obtaining a Stay

Except as otherwise provided by law or other pertinent regulation, a petition for a stay of a decision pending appeal shall show sufficient justification based on the following standards:

- 1) The relative harm to the parties if the stay is granted or denied,
- 2) The likelihood of the appellant's success on the merits,
- 3) The likelihood of immediate and irreparable harm if the stay is not granted, and
- 4) Whether the public interest favors granting the stay.


Please include your AMC serial number(s) on all correspondence. If additional information is required, please call Rod Ebert at 602-417-9397.



Rebecca Heick  
Deputy State Director  
Lands, Minerals and Energy Division

Enclosure

USPS TRACKING#




First-Class Mail  
Postage & Fees Paid  
USPS  
Permit No. G-10

9590 9402 1212 5246 1574 55

United States  
Postal Service

• Sender: Please print your name and address, including ZIP+4® in this box\*

UNITED STATES  
DEPARTMENT OF THE INTERIOR  
Bureau of Land Management  
Arizona State Office  
One N. Central Avenue, Suite 800  
Phoenix, AZ 85004-4427



SENDER: COMPLETE THIS SECTION

Complete items 1, 2, and 3.  
Print your name and address on the reverse  
so that we can return the card to you.  
Attach this card to the back of the mailpiece,  
or on the front if space permits.

Article Addressed to:

RUCE M LEWIS, LINDA R LEWIS  
7949 N 143RD DR  
URPRISE, AZ 85374-4211  
20/RE/AMC347247, AMC348645,  
AMC353606



9590 9402 1212 5246 1574 55

Article Number (Transfer from service label)

7015 1660 0000 0432 8241

COMPLETE THIS SECTION ON DELIVERY

A. Signature

X

- Agent  
 Addressee

B. Received by (Printed Name)

C. Date of Delivery

D. Is delivery address different from item 1?  Yes  
If YES, enter delivery address below:  No

2016 JAN 27 P 3:15

PHOENIX, ARIZONA

3. Service Type

- Adult Signature  
 Adult Signature Restricted Delivery  
 Certified Mail®  
 Certified Mail Restricted Delivery  
 Collect on Delivery  
 Collect on Delivery Restricted Delivery  
 Priority Mail Express®  
 Registered Mail™  
 Registered Mail Restricted Delivery  
 Return Receipt for Merchandise  
 Signature Confirmation™  
 Signature Confirmation Restricted Delivery





# United States Department of the Interior



BUREAU OF LAND MANAGEMENT

Arizona State Office

One North Central Avenue, Suite 800

Phoenix, Arizona 85004-4427

[www.blm.gov/az/](http://www.blm.gov/az/)

JAN 22 2016

In Reply Refer To:

3800 (9200) RE

AMC347247, AMC348645, AMC353606

CERTIFIED MAIL - RETURN RECEIPT REQUESTED No. 7015 1660 0000 0432 8227

## DECISION

KRIS CHAMBERS, MATTHEW CHAMBERS,

GAY CHAMBERS, VAN CHAMBERS,

JEREMY CHAMBERS

11806 DELL RAPIDS CT

BAKERSFIELD, CA 93312-5714

:  
:  
:

This decision affects those claims  
shown in the block below:

---

AMC347247 - AMC347248, AMC348645 - AMC348646, AMC353606

LMC #1 - LMC #5

---

### MINING CLAIMS DECLARED FORFEIT

The mining claims listed above have been declared forfeit for failure to file the required maintenance fee payment or submit an acceptable small miner's maintenance fee waiver (waiver).

Claimants are required to pay an annual non-refundable maintenance fee of \$155 per 20 acres or portion thereof, or submit a waiver, on or before September 1 of each year. These requirements were established by 30 (United States Code) 28f-1, as amended, and 43 Code of Federal Regulations (CFR) 3834 and 3835.

Our records show receipt of a small miner's waiver received on or before September 1, 2015, for the 2016 assessment year, for the claims listed above, however, there were defects on the waiver and it was not acceptable as submitted. You received a certified letter requesting that the defects be cured within 60 days from the date you received the letter or the claims would be declared forfeit. The 60-day time period has expired and the defects on the waiver have not been corrected. Therefore, the claims are forfeit.

### Reclamation Requirements

This decision does not relieve you of the liability for reclamation of all areas disturbed by your activities on lands covered by the subject mining claim(s) and/or site(s). After you complete the reclamation, you must notify the authorized officer of the appropriate surface managing agency so that the authorized officer may conduct a final site inspection and determine whether you may be released from liability.

If you fail to reclaim the land to the satisfaction of the authorized officer, the surface management agency may cite you for noncompliance under its surface management regulations.

For land administered by the Bureau of Land Management (BLM), if you fail to reclaim the land to the satisfaction of the authorized officer as required in 43 CFR Subpart 3809, BLM will issue an order of noncompliance under 43 CFR 3809.601(a). If you fail to comply with the noncompliance order, BLM may take further action under 43 CFR 3809.604. Failure to conduct reclamation is a prohibited act that may subject you to criminal penalties. See 43 CFR 3809.605(h) and 43 CFR 3809.700.

**Appeal Procedures**

This decision may be appealed to the Interior Board of Land Appeals, Office of the Secretary, in accordance with the regulations contained in 43 CFR, Part 4, and the enclosed Form 1842-1. If an appeal is taken, your notice of appeal must be filed in this office (at the above address) within 30 days from receipt of this decision. The appellant has the burden of showing that the decision appealed from is in error.

If you wish to file a petition pursuant to regulation 43 CFR 4.21 (58 FR 4939, January 19, 1993) for a stay of the effectiveness of this decision during the time that your appeal is being reviewed by the Board, the petition for a stay must accompany your notice of appeal. A petition for a stay is required to show sufficient justification based on the standards listed below. Copies of the notice of appeal and petition for a stay **must** also be submitted to each party named in this decision and to the Interior Board of Land Appeals and to the appropriate Office of the Solicitor (see 43 CFR 4.413) at the same time the original documents are filed with this office. If you request a stay, you have the burden of proof to demonstrate that a stay should be granted.

**Standards for Obtaining a Stay**

Except as otherwise provided by law or other pertinent regulation, a petition for a stay of a decision pending appeal shall show sufficient justification based on the following standards:


- 1) The relative harm to the parties if the stay is granted or denied,
- 2) The likelihood of the appellant's success on the merits,
- 3) The likelihood of immediate and irreparable harm if the stay is not granted, and
- 4) Whether the public interest favors granting the stay.

Please include your AMC serial number(s) on all correspondence. If additional information is required, please call Rod Ebert at 602-417-9397.

*Rebecca Heick*

Rebecca Heick  
Deputy State Director  
Lands, Minerals and Energy Division

Enclosure





UNITED STATES  
 DEPARTMENT OF THE INTERIOR  
 Bureau of Land Management  
 Arizona State Office  
 One N. Central Avenue, Suite 800  
 Phoenix, AZ 85004-4427

United States  
 Postal Service

• Sender: Please print your name, address, and ZIP+4® in this box

9590 9402 1212 5246 1574 31

First-Class Mail  
 Postage & Fees Paid  
 USPS  
 Permit No. G-10



USPS TRACKING #

SENDER: COMPLETE THIS SECTION

- Complete items 1, 2, and 3.
- Print your name and address on the reverse so that we can return the card to you.
- Attach this card to the back of the mailpiece, or on the front if space permits.

Article Addressed to:  
 KRIS, MATTHEW, GAY, VAN,  
 JEREMY CHAMBERS  
 11806 DELL RAPIDS CT  
 BAKERSFIELD, CA 93312-5714  
 920/RE/AMC347247/348645/353606

COMPLETE THIS SECTION ON DELIVERY

A. Signature  Agent  
 Addressee  
*Kris Van Chambers*

B. Received by (Printed Name) C. Date of Delivery

D. Is delivery address different from item 1?  Yes  
 No  
 If YES, enter delivery address below:

RECEIVED  
 PHOENIX, ARIZONA  
 JAN 28 2016  
 FEB -2 P 3:17



9590 9402 1212 5246 1574 31

Article Number (Transfer from service label)  
 7015 1660 0000 0432 8227

3. Service Type
- Adult Signature
  - Adult Signature Restricted Delivery
  - Certified Mail®
  - Certified Mail Restricted Delivery
  - Collect on Delivery
  - Collect on Delivery Restricted Delivery
  - Priority Mail Express®
  - Registered Mail™
  - Registered Mail Restricted Delivery
  - Return Receipt for Merchandise
  - Signature Confirmation™
  - Signature Confirmation Restricted Delivery



# United States Department of the Interior

BUREAU OF LAND MANAGEMENT  
Arizona State Office  
One North Central Avenue, Suite 800  
Phoenix, Arizona 85004-4427  
[www.blm.gov/az/](http://www.blm.gov/az/)



**OCT 14 2015**

In Reply Refer To:

3800 (9310) RE

AMC347247, AMC348645, **AMC353606**

CERTIFIED MAIL – RETURN RECEIPT REQUESTED 7014 0150 0000 5578 5545

## NOTICE

PHILIP R ANDREWS  
CHARLENE B ANDREWS  
12610 W PARKWOOD DR  
SUN CITY WEST, AZ 85375-4626

---

LMC #1 - LMC #5

AMC347247 - AMC347248, AMC348645 - AMC348646, AMC353606

---

### Maintenance Fee Waiver Held for Rejection

This office received the Maintenance Fee Waiver Certification (waiver) for the above listed mining claim(s). The waiver is not properly completed and does not meet the annual filing requirements.

In accordance with 43 Code of Federal Regulations (CFR) 3835.10, the name, address, and original signatures of all owners of the mining claim must be included on the waiver form. Please correct the discrepancy as noted below:

The waiver is signed by an agent; however, the Power of Attorney provided giving the agent authority to sign on behalf of the claim owners was dated August 26, 2009. The Power of Attorney must be current within 3 years. Therefore, you must provide a new Power of Attorney that was executed on or after September 1, 2012.


In order to correct the defect in the waiver, per 43 CFR 3835.93, you must provide this office with the requested information within 60 days of your receipt of this notice. If you are unable to provide this information, you have the option of paying the annual maintenance fee of \$155 per claim (\$155 per 20 acres for placer claims larger than 20 acres). If we do not receive the requested corrections within the 60 day time frame, the claim(s) will be declared forfeited and closed.

Please include your AMC serial number on all correspondence. If additional information is required, please contact Rod Ebert at 602-417-9397.

Sincerely,

A handwritten signature in cursive script that reads "Rebecca Heick".

Rebecca Heick  
Acting Deputy State Director  
Lands and Minerals Division



U.S. DEPARTMENT OF THE INTERIOR  
 BUREAU OF LAND MANAGEMENT  
 ARIZONA STATE OFFICE  
 ONE NORTH CENTRAL AVENUE, SUITE 800  
 PHOENIX, AZ 85004-4427

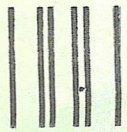
• Sender: Please print your name, address, and ZIP+4® in this box.

PM 31

19 OCT '15

AZ 852

UNITED STATES POSTAL SERVICE



First-Class Mail  
 Postage & Fees Paid  
 USPS  
 Permit No. G-10

SENDER: COMPLETE THIS SECTION

Complete items 1, 2, and 3. Also complete item 4 if Restricted Delivery is desired. Print your name and address on the reverse so that we can return the card to you. Attach this card to the back of the mailpiece, or on the front if space permits.

Article Addressed to:

PHILIP R ANDRE  
 CHARLENE B AN  
 12610 W PARK  
 SUN CITY WEST  
 931/RE/AMC34

26  
 353606

COMPLETE THIS SECTION ON DELIVERY

A. Signature  
 Agent  
 Addressee

*Philip R Andrews*

B. Received by (Printed Name)  
 PHILIP R ANDREWS

C. Date of Delivery  
 10.19.15

D. Is delivery address different from item 3?  Yes  
 No  
 If YES, enter delivery address below:

2015 OCT 21 P 2:59

PHOENIX, ARIZONA

3. Service Type  
 Certified Mail®  Priority Mail Express™  
 Registered  Return Receipt for Merchandise  
 Insured Mail  Collect on Delivery

4. Restricted Delivery? (Extra Fee)  Yes

Article Number  
 (Use number from service label)

7014 0150 0000 5578 5545



# United States Department of the Interior

BUREAU OF LAND MANAGEMENT  
Arizona State Office  
One North Central Avenue, Suite 800  
Phoenix, Arizona 85004-4427  
[www.blm.gov/az/](http://www.blm.gov/az/)



OCT 14 2015

In Reply Refer To:

3800 (9310) RE

AMC347247, AMC348645, AMC353606

CERTIFIED MAIL – RETURN RECEIPT REQUESTED 7014 0150 0000 5578 5552

## NOTICE

KRIS CHAMBERS, MATTHEW CHAMBERS,  
GAY CHAMBERS, VAN CHAMBERS,  
JEREMY CHAMBERS  
11806 DELL RAPIDS CT  
BAKERSFIELD, CA 93312-5714

---

LMC #1 - LMC #5

AMC347247 - AMC347248, AMC348645 - AMC348646, AMC353606

---

### Maintenance Fee Waiver Held for Rejection

This office received the Maintenance Fee Waiver Certification (waiver) for the above listed mining claim(s). The waiver is not properly completed and does not meet the annual filing requirements.

In accordance with 43 Code of Federal Regulations (CFR) 3835.10, the name, address, and original signatures of all owners of the mining claim must be included on the waiver form. Please correct the discrepancy as noted below:

The waiver is signed by an agent; however, the Power of Attorney provided giving the agent authority to sign on behalf of the claim owners was dated August 26, 2009. The Power of Attorney must be current within 3 years. Therefore, you must provide a new Power of Attorney that was executed on or after September 1, 2012.

In order to correct the defect in the waiver, per 43 CFR 3835.93, you must provide this office with the requested information within 60 days of your receipt of this notice. If you are unable to provide this information, you have the option of paying the annual maintenance fee of \$155 per claim (\$155 per 20 acres for placer claims larger than 20 acres). If we do not receive the requested corrections within the 60 day time frame, the claim(s) will be declared forfeited and closed.

Please include your AMC serial number on all correspondence. If additional information is required, please contact Rod Ebert at 602-417-9397.

Sincerely,

A handwritten signature in cursive script that reads "Rebecca Heick".

Rebecca Heick  
Acting Deputy State Director  
Lands and Minerals Division



MIXIE 913 DE 1 0011/Z  
 RETURN TO SENDER  
 UNCLAIMED  
 UNABLE TO FORWARD  
 SC: 85004442709 \*2152-03794-  
 933120537/3 8500404427

BAKERSFIELD, CA 93312-5714  
 11806 DELL RAPIDS CT  
 JEREMY CHAMBERS  
 KRIS, MATTHEW, GAY, VAN,


BLM AZ COUNTY OFFICE  
 2015 DEC -3 P 3: 30  
 9310 R3  
 PHOENIX, ARIZONA  
 11/21/15  
 11/21/15

OFFICIAL BUSINESS  
 PENALTY FOR PRIVATE USE \$300  
 BUREAU OF LAND MANAGEMENT  
 ARIZONA STATE OFFICE  
 ONE NORTH CENTRAL AVENUE, SUITE 800  
 PHOENIX, ARIZONA 85004-4427  
 UNITED STATES  
 DEPARTMENT OF INTERIOR

FIRST-CL  
 \$06  
 US OFFICE  
 \$ 300  
 For Pn  
 ZIP  
 041111

neopost  
 10/16/2015  
 US POSTAGE

7014 0150 0000 5578 5552



PLACE STICKER AT TOP OF THE RETURN ADDRESS, FOLD AT DOTTED LINE  
 CERTIFIED MAIL™

SENDER: COMPLETE THIS SECTION	COMPLETE THIS SECTION ON DELIVERY
<ul style="list-style-type: none"> <li>Complete items 1, 2, and 3. Also complete item 4 if Restricted Delivery is desired.</li> <li>Print your name and address on the reverse so that we can return the card to you.</li> <li>Attach this card to the back of the mailpiece, or on the front if space permits.</li> </ul>	<p>A. Signature  <b>X</b> <input type="checkbox"/> Agent  <input type="checkbox"/> Addressee</p> <p>B. Received by (Printed Name) C. Date of Delivery</p>
<p>1. Article Addressed to:</p> <p>KRIS, MATTHEW, GAY, VAN, JEREMY CHAMBERS          11806 DELL RAPIDS CT          BAKERSFIELD, CA 93312-5714          931/RE/347247/348645/353606</p>	<p>D. Is delivery address different from item 1? <input type="checkbox"/> Yes          If YES, enter delivery address below: <input type="checkbox"/> No</p> <p>3. Service Type  <input checked="" type="checkbox"/> Certified Mail® <input type="checkbox"/> Priority Mail Express™  <input type="checkbox"/> Registered <input type="checkbox"/> Return Receipt for Merchandise  <input type="checkbox"/> Insured Mail <input type="checkbox"/> Collect on Delivery</p> <p>4. Restricted Delivery? (Extra Fee) <input type="checkbox"/> Yes</p>
<p>2. Article Number          (Transfer from service label)</p>	<p>7014 0150 0000 5578 5552</p>
<p>PS Form 3811, July 2013</p>	<p>Domestic Return Receipt</p>



# United States Department of the Interior



BUREAU OF LAND MANAGEMENT  
Arizona State Office  
One North Central Avenue, Suite 800  
Phoenix, Arizona 85004-4427  
[www.blm.gov/az/](http://www.blm.gov/az/)

**OCT 14 2015**

In Reply Refer To:  
3800 (9310) RE  
AMC347247, AMC348645, AMC353606

CERTIFIED MAIL – RETURN RECEIPT REQUESTED 7014 0150 0000 5578 5552

## NOTICE

KRIS CHAMBERS, MATTHEW CHAMBERS,  
GAY CHAMBERS, VAN CHAMBERS,  
JEREMY CHAMBERS  
11806 DELL RAPIDS CT  
BAKERSFIELD, CA 93312-5714

---

LMC #1 - LMC #5  
AMC347247 - AMC347248, AMC348645 - AMC348646, AMC353606

---

### Maintenance Fee Waiver Held for Rejection

This office received the Maintenance Fee Waiver Certification (waiver) for the above listed mining claim(s). The waiver is not properly completed and does not meet the annual filing requirements.


In accordance with 43 Code of Federal Regulations (CFR) 3835.10, the name, address, and original signatures of all owners of the mining claim must be included on the waiver form. Please correct the discrepancy as noted below:

The waiver is signed by an agent; however, the Power of Attorney provided giving the agent authority to sign on behalf of the claim owners was dated August 26, 2009. The Power of Attorney must be current within 3 years. Therefore, you must provide a new Power of Attorney that was executed on or after September 1, 2012.

In order to correct the defect in the waiver, per 43 CFR 3835.93, you must provide this office with the requested information within 60 days of your receipt of this notice. If you are unable to provide this information, you have the option of paying the annual maintenance fee of \$155 per claim (\$155 per 20 acres for placer claims larger than 20 acres). If we do not receive the requested corrections within the 60 day time frame, the claim(s) will be declared forfeited and closed.

Please include your AMC serial number on all correspondence. If additional information is required, please contact Rod Ebert at 602-417-9397.

Sincerely,

A handwritten signature in cursive script that reads "Rebecca Heick".

Rebecca Heick  
Acting Deputy State Director  
Lands and Minerals Division



# United States Department of the Interior

BUREAU OF LAND MANAGEMENT

Arizona State Office

One North Central Avenue, Suite 800

Phoenix, Arizona 85004-4427

www.blm.gov/az/



**OCT 14 2015**

In Reply Refer To:

3800 (9310) RE

AMC347247, AMC348645, AMC353606

CERTIFIED MAIL – RETURN RECEIPT REQUESTED 7014 0150 0000 5578 5538

## NOTICE

BRUCE M LEWIS  
LINDA R LEWIS  
17949 N 143RD DR  
SURPRISE, AZ 85374-4211

---

LMC #1 - LMC #5  
AMC347247 - AMC347248, AMC348645 - AMC348646, AMC353606

---

### Maintenance Fee Waiver Held for Rejection

This office received the Maintenance Fee Waiver Certification (waiver) for the above listed mining claim(s). The waiver is not properly completed and does not meet the annual filing requirements.

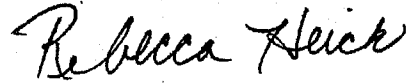
In accordance with 43 Code of Federal Regulations (CFR) 3835.10, the name, address, and original signatures of all owners of the mining claim must be included on the waiver form. Please correct the discrepancy as noted below:

The waiver is signed by an agent; however, the Power of Attorney provided giving the agent authority to sign on behalf of the claim owners was dated August 26, 2009. The Power of Attorney must be current within 3 years. Therefore, you must provide a new Power of Attorney that was executed on or after September 1, 2012.

In order to correct the defect in the waiver, per 43 CFR 3835.93, you must provide this office with the requested information within 60 days of your receipt of this notice. If you are unable to provide this information, you have the option of paying the annual maintenance fee of \$155 per claim (\$155 per 20 acres for placer claims larger than 20 acres). If we do not receive the requested corrections within the 60 day time frame, the claim(s) will be declared forfeited and closed.

Please include your AMC serial number on all correspondence. If additional information is required, please contact Rod Ebert at 602-417-9397.

Sincerely,

A handwritten signature in cursive script that reads "Rebecca Heick".

Rebecca Heick  
Acting Deputy State Director  
Lands and Minerals Division

Article Number 7014 0150 0000 5578 5538  
(Transfer from service label)

Article Addressed to:  
 BRUCE M LEWIS, LINDA R LEWIS  
 17949 N 143RD DR  
 SURPRISE, AZ 8537  
 931/RE/AMC347247, AMC348645,  
 AMC353606

Article Addressed to:  
 or on the front if space permits.  
 Attach this card to the back of the mailpiece,  
 so that we can return the card to you.  
 Fill in your name and address on the reverse  
 if Restricted Delivery is desired.  
 Complete items 1, 2, and 3. Also complete

**COMPLETE THIS SECTION**


A. Signature  Agent  
 B. Received by (Printed Name) *Bruce M Lewis*  
 C. Date of Delivery *10/20*  
 D. Is delivery address different from item 1?  Yes  No  
 If YES, enter delivery address below:  
 PHOENIX, ARIZONA  
 2015 OCT 22 P 2:51

3. Service Type  
 Certified Mail®  
 Registered  
 Return Receipt for Merchandise  
 Insured Mail  
 Collect on Delivery

4. Restricted Delivery? (Extra Fee)  Yes

**COMPLETE THIS SECTION ON DELIVERY**

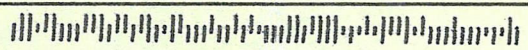
UNITED STATES POSTAL SERVICE



First-Class Mail  
 Postage & Fees Paid  
 USPS  
 Permit No. G-10

• Sender: Please print your name, address, and ZIP+4® in this box®

U.S. DEPARTMENT OF THE INTERIOR  
 BUREAU OF LAND MANAGEMENT  
 ARIZONA STATE OFFICE  
 ONE NORTH CENTRAL AVENUE, SUITE 800  
 PHOENIX, AZ 85004-4427

04442700 

*Robert 12/19/07*

In Reply Refer To:  
3800 (AZ-933) RE  
AMC353606

December 19, 2007

CERTIFIED MAIL – RETURN RECEIPT REQUESTED No. 7006 3450 0002 4719 2563

NOTICE

Bruce M. Lewis, L. Renay Lewis,	:	AMC353606
Van, Gay and Jeremy Chambers,	:	LMC #5
Kris & Matthew Chambers,	:	
Philip & Charlene Andrews	:	
11596 West Sierra Dawn Blvd. #123	:	
Surprise, Arizona 85374	:	

Maintenance Fee Waiver Held for Rejection

On August 24, 2007, this office received the Maintenance Fee Waiver Certification (waiver) for the above listed mining claims. The waiver is not properly completed and does not meet the annual filing requirements.

In accordance with 43 CFR 3835.10, the names, addresses, and original signatures of all owners of the mining claim must be included on the waiver form. The authorized agent for the owners may also sign. However, there is no document on file that designates an agent for the owners of this claim.

In order to correct the defect in your waiver, you must provide this office with the original signatures of the owners or the notarized document, dated prior to August 25, 2007, that is signed by all the owners and designates the agent with signing authority. If you are unable to provide this information, you have the option of paying the annual maintenance fee of \$125.00 per claim. For your convenience, we have enclosed a copy of the waiver.

Per 43 CFR 3835.93, the corrected waiver or the maintenance fee payment must be submitted within 60 days of your receipt of this notice. If neither is received within the 60 day time frame, the claims will be declared forfeited and closed.

*Claimant paid  
Maintenance Fee to  
fulfill 2008 assessment  
year obligation  
RE 1/24/08*

**SENDER: COMPLETE THIS SECTION**

- Complete items 1, 2, and 3. Also complete item 4 if Restricted Delivery is desired.
- Print your name and address on the reverse so that we can return the card to you.
- Attach this card to the back of the mailpiece, or on the front if space permits.

1. Article Addressed to: **DEC 19 2007**

**Bruce M. Lewis, L. Renay Lewis,  
Van, Gay and Jeremy Chambers,  
Philip & Charlene Andrews  
11596 West Sierra Dawn Blvd. #123  
Surprise, Arizona 85374**

**AZ 933 (RE) AMC 353 606**

**COMPLETE THIS SECTION ON DELIVERY**

A. Signature

*Bruce Lewis*

- Agent  
 Addressee

B. Received by (Printed Name)

*Bruce Lewis*

C. Date of Delivery

*1/3/2008*

- D. Is delivery address different from item 1?  Yes  
If YES, enter delivery address below:  No

3. Service Type

- Certified Mail     Express Mail  
 Registered         Return Receipt for Merchandise  
 Insured Mail         C.O.D.

4. Restricted Delivery? (Extra Fee)  Yes


2. Article Number

(Transfer from service label)

**7006 3450 0002 4719 2563**



UNITED STATES POSTAL SERVICE



First-Class Mail  
Postage & Fees Paid  
USPS  
Permit No. G-10

• Sender: Please print your name, address, and ZIP+4 in this box •

AZ  
933

U.S. DEPARTMENT OF THE INTERIOR  
BUREAU OF LAND MANAGEMENT  
ARIZONA STATE OFFICE  
ARIZONA STATE OFFICE  
ONE NORTH CENTRAL AVE. SUITE 800  
PHOENIX, ARIZONA 85004-4427

ARIZONA  
STATE OFFICE  
PHOENIX, ARIZONA

2008 JAN -3 A 11:40

RECEIVED  
BUREAU OF  
LAND MANAGEMENT



Please include your AMC serial number on all correspondence. If additional information is required, please call Rod Ebert at 602-417-9397.

**/s/ Alvin L. Burch**

Alvin L. Burch  
Group Administrator  
Renewable and Mineral Resources Group

Enclosures

REbert:pb:12/19/07

Date: December 19, 2007

ROUTING AND TRANSMITTAL SLIP

TO: (Name, office symbol, room number, building, Agency/Post)	Initials	Date
1. Rod Ebert (AZ 933)	RE	12/19/07
2. Alvin Burch (AZ 933)	A. Burch	12/19/07
3. Pauline Brown (AZ 933)	PB	DEC 20 2007
4.		
5.		
6.		
7.		
8.		
9.		

Action	File	Note and Return
Approval	For Clearance	Per Conversation
As Requested	For Correction	Prepare Reply
Circulate	For Your Information	See Me
Comment	Investigate	X Signature
x Coordination	Justify	

**REMARKS:**

DO NOT use this form as a RECORD of approvals, concurrences, disposal, clearances, and similar actions

From: (Name, org. symbol, Agency/Post)	Room No.
Rod Ebert Legal Instrument Examiner, AZ933	Phone No. FTS x 397

OPTIONAL FORM 41 (Rev. 7/76)  
Prescribed by GSA  
FPMR (41 CFR) 101-11.206

**NOTICE!!**

**These documents have been scanned!**

**Do not place un-scanned documents beneath this notice!**

**Do not remove this notice from this file!**

GPO Jacket No. 560-102  
Print Order 61540  
Rise Business Services, LLC  
Job=AZ15 7/2/2019



Box Number= AZ15138



Claim Begin-End: AMC353606-AMC353606

**3 Transfers**



AZ15138-8

AMC353193-AMC353776

**NO  
DOCUMENTS  
FOUND**

NO DOCUMENTS FOUND  
NO DOCUMENTS FOUND

**NOTICE!!**

**These documents have been scanned!**

**Do not place un-scanned documents beneath this notice!**

**Do not remove this notice from this file!**

GPO Jacket No. 560-102  
Print Order 61540  
Rise Business Services, LLC  
Job=AZ15 7/2/2019



Box Number= AZ15138



Claim Begin-End: AMC353606-AMC353606

**4 Annual Filings**



AZ15138-8

AMC353193-AMC353776

UNITED STATES  
DEPARTMENT OF THE INTERIOR  
BUREAU OF LAND MANAGEMENT

MAINTENANCE FEE WAIVER CERTIFICATION

AMC 347247  
348645  
353606  
FORM APPROVED  
OMB NO. 1004-0114  
Expires: April 30, 2023

SEE INSTRUCTIONS ON PAGE 2

- This small miner waiver is filed for the assessment year beginning on September 1, 2020 and ending on September 1, 2021.
- The undersigned and all related parties owned ten or fewer mining claims, mill, or tunnel sites located and maintained on Federal lands in the United States of America on September 1, 2021.
- The undersigned have performed the assessment work required by law for each mining claim listed prior to filing this waiver and understand that by filing this form, the undersigned must file an affidavit of assessment work with the Bureau of Land Management (BLM) by the December 30th following the filing of this waiver.
- The undersigned understand that if the assessment work obligation has not yet come due under 30 U.S.C. 28 (for those claims in their first assessment year only), a notice of intent to hold reciting this condition must be recorded by the December 30th following the filing of this waiver.
- The undersigned understand that mill and tunnel sites may also be listed on this waiver and be waived from payment of the maintenance fee, and that a notice of intent to hold for these sites is required to be filed with the BLM by the December 30th following the filing of this waiver.
- The undersigned understand and acknowledge that pursuant to 43 U.S.C. 1212 and 18 U.S.C. 1001, the filing or recording of a false, fictitious, or fraudulent document with the BLM may result in a fine of up to \$250,000, a prison term not to exceed five years, or both.
- The mining claims, mill or tunnel sites for which this waiver from payment of the maintenance fees is requested are:

CLAIM OR SITE NAME	BLM RECORDATION SERIAL NUMBER
1. LMC #1	✓ AMC 347247
2. LMC #2	AMC 347248
3. LMC #3	AMC 348645
4. LMC #4	AMC 348646
5. LMC #5	AMC 353606
6.	
7.	
8.	
9.	
10.	

UNTIMELY FILED

RECEIVED  
BLM AZ STATE OFFICE  
2020 SEP 18 P 3:38  
PHOENIX, ARIZONA

The owner(s) (claimants) of the above mining claims and sites are:

Bruce M. Lewis  
 (Owner's Name - Please Print)  
 25500 N Monarch Ranch Rd  
 (Owner's Mailing Address)

*Bruce M. Lewis*  
 (Owner's Original Signature)  
 Paulden AZ 86334  
 (City) (State) (Zip Code)

Linda R Lewis  
 (Owner's Name - Please Print)  
 25500 N Monarch Ranch Rd  
 (Owner's Mailing Address)

*Linda R Lewis*  
 (Owner's Original Signature)  
 Paulden AZ 86334  
 (City) (State) (Zip Code)

Charlene B Andrews  
 (Owner's Name - Please Print)  
 12610 W Parkwood Drive  
 (Owner's Mailing Address)

\* *Bruce M. Lewis*  
 (Owner's Original Signature)  
 Sun City West AZ 85375  
 (City) (State) (Zip Code)

Jeremy Chambers  
 (Owner's Name - Please Print)  
 11806 Del Rapids Court  
 (Owner's Mailing Address)

\* *Bruce M. Lewis*  
 (Owner's Original Signature)  
 Bakersfield CA 93312  
 (City) (State) (Zip Code)

ADDRESS UPDATED 10/6/2020 PM

\* Copy of Power of Attorney enclosed 10/6/2020 486 entered. pm

\* COPY OF POWER OF ATTORNEY ENCLOSED

Van Chambers

(Owner's Name - Please Print)

\* [Signature]  
(Owner's Original Signature)

11806 Del Rapids Court

(Owner's Mailing Address)

Bakersfield

(City)

CA

(State)

93312

(Zip Code)

Gay Chambers

(Owner's Name - Please Print)

\* [Signature]  
(Owner's Original Signature)

11806 Del Rapids Court

(Owner's Mailing Address)

Bakersfield

(City)

CA

(State)

93312

(Zip Code)

Matthew Chambers

(Owner's Name - Please Print)

\* [Signature]  
(Owner's Original Signature)

22 Mill Run

(Owner's Mailing Address)

Sanford

(City)

NC

(State)

27332

(Zip Code)

Kris Chambers

(Owner's Name - Please Print)

\* [Signature]  
(Owner's Original Signature)

3 Tanglewood Drive

(Owner's Mailing Address)

Southern Pines

(City)

NC

(State)

28387

(Zip Code)

18 U.S.C. 1001 and 43 U.S.C. 1212 make it a crime for any person knowingly and willfully to make to any department or agency of the United States any false, fictitious or fraudulent statements or representations as to any matter within its jurisdiction.

INSTRUCTIONS

1. This certification is made under the provisions of 43 U.S.C. § 1744 and 30 U.S.C. §28-28k and the regulations thereunder (43 CFR Part 3830).
2. The claimant(s) must fill in the years in paragraph 1 for the beginning and ending of the assessment year for which this waiver is sought. For example, if the deadline for filing the waiver is September 1, 2020, it is for the 2021 assessment year and the assessment year's beginning date is September 1, 2020 and its ending date is September 1, 2021.
3. The claimant(s) must fill in the year in paragraph 2 for the beginning of the assessment year for which this waiver is sought. This is the same year as explained in Instruction 2 above. This certifies that the claimant(s) and their related parties owned 10 or fewer claims and sites nationwide as of that date. In order for the waiver to be valid for the entire assessment year, all claimants must not own more than 10 claims and sites for the entire assessment year. If any of the claimants own more than 10 claims and sites during the assessment year, the waiver will become void, and the maintenance fee for the assessment year the claims and sites were under waiver will become due by the next September 1.
4. All claim and site names and BLM serial numbers must be listed for the mining claims, mill sites, and tunnel sites for which the waiver is sought.
5. All owners of the mining claims, mill sites, and tunnel sites and their addresses must be filled in, even if a designated agent is signing the form on behalf of any of the owners.
6. This waiver form must be signed by all the claimants or their designated agent, in original form. If an agent is designated, a notarized designation of agent, signed by all of the claimants with proper address given, must be submitted with this waiver. Agents sign their own names in place of the owner's signature, and the agent's signature must be in original form.
7. This form must be filed no later than September 1st for the upcoming assessment year in the BLM State Office where the mining claims or sites are recorded, or the waiver cannot be granted by the BLM. (Example: To obtain a waiver for the assessment year 2021, which begins on September 1, 2020, you must qualify for and file for a waiver no later than September 1, 2020, in the proper BLM State Office.)
8. You must file a notice of intent to hold by the December 30th immediately following the filing of this waiver. For example, if you file this waiver on August 3, 2020, you must file a notice of intent to hold for the claims and sites listed on this form with BLM by December 30, 2020.
9. For all mining claims which require assessment work, you must file an affidavit of assessment work with BLM on or before the December 30th immediately following the end of the assessment year for which this waiver was filed. For example, if you filed this waiver on or before September 1, 2020 for the 2021 assessment year, you must file an affidavit of labor for the claims listed on this waiver by December 30, 2021. You must make this filing even if you pay the maintenance fee for the next assessment year. For example, you filed this waiver for the 2021 assessment year that ends September 1, 2021, and paid the maintenance fee for the 2022 assessment year on September 1, 2021. You would still be required to file an affidavit of assessment work for the 2021 assessment year by December 30, 2021.
10. For mill and tunnel sites, a notice of intent to hold for these sites is required to be filed by the December 30th following the end of the assessment year for which this waiver was filed.

PROCEEDING  
2020 SEP 19 10:35 AM  
BLM STATE OFFICE

ADRIAN CHAMBERS



## NOTICES

**The Privacy Act** and 43 CFR 2.223(d) require that you be furnished the following information in connection with the information requested by this form.

**AUTHORITY:** 30 U.S.C. 28f and 43 CFR part 3835 permit collection of the information requested by this form.

**PRINCIPAL PURPOSE:** The BLM will use the information you provide to verify that the owner(s) (claimants(s)) of a mining claim has/have complied with 30 U.S.C. 28f and 43 CFR part 3835 and is/are entitled to perform assessment work in lieu of paying the maintenance fee for the mining claims listed on this form.

**ROUTINE USES:** The BLM will only disclose this information in accordance with the provisions at 43 CFR 2.231(b) and (c).

**EFFECT OF NOT PROVIDING INFORMATION:** Disclosure of the requested information is required by 30 U.S.C. 28f and 43 CFR part 3835 for those claimants qualified to request the small miner waiver allowed. Failure to submit all the requested information or to complete this form will delay the BLM's processing of the form and may preclude the BLM's acceptance of the maintenance fee waiver request, which may result in forfeiture of the mining claim or site by the claimant.

**RELEVANT SYSTEM OF RECORDS NOTICE (SORN) CITATION:** The Recordation of Mining Claims SORN may be found at 47 FR 55326 (December 8, 1982).

**The Paperwork Reduction Act** requires us to inform you that:

The BLM collects this information to determine whether or not you are qualified for waiver of maintenance fees.

Submission of the requested information is necessary to obtain or retain a benefit.

You do not have to respond to this or any other Federal agency-sponsored information collection unless it displays a currently valid OMB control number.

**BURDEN HOURS STATEMENT:** Public reporting burden for this form is estimated to average 20 minutes per response, including the time for reviewing instructions, gathering and maintaining data, and completing and reviewing the form. You may submit comments regarding the burden estimate or any other aspect of this form to: U.S. Department of the Interior, Bureau of Land Management (1004-0114), Bureau Information Collection Clearance Officer (WO-630), Mail Stop 401 LS, 1849 C St., N.W., Washington, D.C. 20240.

RECEIVED  
BLM AZ STATE OFFICE  
2020 SEP 18 P 3:31  
PHOENIX, ARIZONA

**United States Department of the Interior**

**Bureau of Land Management**

HASSAYAMPA FIELD OFFICE

21605 N 7TH AVE

PHOENIX, AZ 85027 -2929

Phone: 623-580-5500

Receipt

No:

4801386

<b>Transaction #:</b> 4928690	
<b>Date of Transaction:</b> 09/10/2020	
CUSTOMER:	
BRUCE LEWIS 25500 N MONARCH RANCH RD PAULDEN, AZ 86334 US	

LINE #	QTY	DESCRIPTION	REMARKS	UNIT PRICE	TOTAL
1	1.00	<del>RANGE MANAGEMENT / RAS COLLECTIONS / MAINTENANCE FEES</del> PROJECT: LVDPGRAZAZ00	(5) Affidavit of Labor	- n/a -	75.00
<b>TOTAL:</b>					<b>\$75.00</b>

PAYMENT INFORMATION					
1	AMOUNT:	75.00	POSTMARKED:	N/A	
	TYPE:	CHECK	RECEIVED:	09/10/2020	
	CHECK NO:	1091			
	NAME:	LEWIS, BRUCE 25500 N MONARCH RANCH RD PAULDEN AZ 86334 US			

REMARKS
AMC #S:347247, 347248, 348645, 348646, 353606

This receipt was generated by the automated BLM Collections and Billing System and is a paper representation of a portion of the official electronic record contained therein.

RECEIVED  
 BLM AZ STATE OFFICE  
 2020 SEP 18 P 3:36  
 PHOENIX, ARIZONA

Recording requested by  
And return to:  
Bruce M. Lewis  
25500 N Monarch Ranch Rd  
Paulden, AZ 86334

**AFFIDAVIT OF PERFORMANCE OF ANNUAL WORK**

STATE OF ARIZONA, COUNTY OF YAVAPAI ss:

Bruce M. Lewis, being duly sworn, according to law, deposes and says:

That he is a citizen of the United States of America, more than 18 years of age and resides at Paulden, Arizona.

That he is personally acquainted with the following unpatented mining claims which are situated in the La Paz Mining District, La Paz County, Arizona, the county recorder's document numbers and the BLM serial numbers of which are as follows:

CLAIM NAME	COUNTY RECORDERS DOCUMENT NUMBER	BLM AMC SERIAL NO.	SECTION	TOWNSHIP	RANGE
LMC #5	2000-01481	353606	19	4N	21W

That Bruce M. Lewis, whose address is 25500 N Monarch Ranch Rd, Paulden, AZ, is the owner of the above-described claims;

That between the dates of September 1, 2019 and August 29, 2020 in excess of two hundred dollars (\$200.00) worth of work and improvements were done and performed upon or for the benefit of this claim group.

That such work and improvements consisted of Geochemical reconnaissance and grid surveys, fencing-off of abandoned mine shafts, repair of existing access roads, purchase and construction, repair or maintenance of mining equipments and were performed by Bruce M. Lewis or subcontractors; and

That the above work and improvements were made by and at the expense of the owner of the claims for the purpose of complying with the laws of the United States of America pertaining to assessments or annual work.

Dated this 26 day of August, 2020

OWNER Bruce M. Lewis  
Bruce M. Lewis

RECEIVED  
BLM AZ STATE OFFICE  
2020 SEP 18 P 3:31  
PHOENIX, ARIZONA

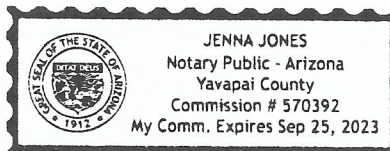
STATE OF ARIZONA, COUNTY OF YAVAPAI ss:

The foregoing instrument was acknowledged before me

The 26th day of August, 2020

My Commission Expires: 9/25/2023

[Signature]  
Notary Public



Recording requested by  
And return to:  
Bruce M. Lewis  
25500 N Monarch Ranch Rd  
Paulden, AZ 86334

## AFFIDAVIT OF PERFORMANCE OF ANNUAL WORK

STATE OF ARIZONA, COUNTY OF YAVAPAI ss:

Bruce M. Lewis, being duly sworn, according to law, deposes and says:

That he is a citizen of the United States of America, more than 18 years of age and resides at Paulden, Arizona.

That he is personally acquainted with the following unpatented mining claims which are situated in the La Paz Mining District, La Paz County, Arizona, the county recorder's document numbers and the BLM serial numbers of which are as follows:

	COUNTY RECORDERS	BLM AMC			
CLAIM NAME	DOCUMENT NUMBER	SERIAL NO.	SECTION	TOWNSHIP	RANGE
LMC #3	97-06072	348645	21	4N	21W
LMC #4	97-06073	348646	21	4N	21W

That Bruce M. Lewis, whose address is 25500 N Monarch Ranch Rd, AZ, is the owner of the above-described claims;

That between the dates of September 1, 2019 and August 29, 2020 in excess of two hundred dollars (\$200.00) worth of work and improvements were done and performed upon or for the benefit of this claim group.

That such work and improvements consisted of Geochemical reconnaissance and grid surveys, fencing-off of abandoned mine shafts, repair of existing access roads, purchase and construction, repair or maintenance of mining equipments and were performed by Bruce M. Lewis or subcontractors; and

That the above work and improvements were made by and at the expense of the owner of the claims for the purpose of complying with the laws of the United States of America pertaining to assessments or annual work.

Dated this 26 day of AUGUST, 2020

OWNER Bruce M. Lewis  
Bruce M. Lewis

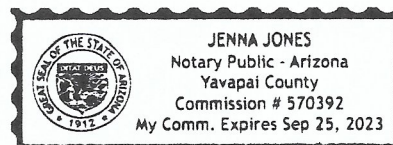
STATE OF ARIZONA, COUNTY OF YAVAPAI ss:

The foregoing instrument was acknowledged before me

The 26 day of August, 2020

My Commission Expires: 9/25/2023

[Signature]  
Notary Public



RECEIVED  
BLM AZ STATE OFFICE  
2020 SEP 18 P 3:37  
PHOENIX, ARIZONA

Recording requested by  
And return to:  
Bruce M. Lewis  
25500 N. Monarch Ranch Rd  
Paulden, AZ 86334

## AFFIDAVIT OF PERFORMANCE OF ANNUAL WORK

STATE OF ARIZONA, COUNTY OF YAVAPAI ss:

Bruce M. Lewis, being duly sworn, according to law, deposes and says:

That he is a citizen of the United States of America, more than 18 years of age and resides at Paulden, Arizona.

That he is personally acquainted with the following unpatented mining claims which are situated in the La Paz Mining District, La Paz County, Arizona, the county recorder's document numbers and the BLM serial numbers of which are as follows:

	COUNTY RECORDERS	BLM AMC			
<u>CLAIM NAME</u>	<u>DOCUMENT NUMBER</u>	<u>SERIAL NO.</u>	<u>SECTION</u>	<u>TOWNSHIP</u>	<u>RANGE</u>
LMC #1	97-03971	347247	24	4N	21W
LMC #2	97-03972	347248	24	4N	21W

That Bruce M. Lewis, whose address is 25500 N Monarch Ranch Rd, AZ, is the owner of the above-described claims;

That between the dates of September 1, 2019 and August 29, 2020 in excess of two hundred dollars (\$200.00) worth of work and improvements were done and performed upon or for the benefit of this claim group.

That such work and improvements consisted of Geochemical reconnaissance and grid surveys, fencing-off of abandoned mine shafts, repair of existing access roads, purchase and construction, repair or maintenance of mining equipments and were performed by Bruce M. Lewis or subcontractors; and

That the above work and improvements were made by and at the expense of the owner of the claims for the purpose of complying with the laws of the United States of America pertaining to assessments or annual work.

Dated this 26 day of AUGUST, 2020

OWNER Bruce M. Lewis  
Bruce M. Lewis

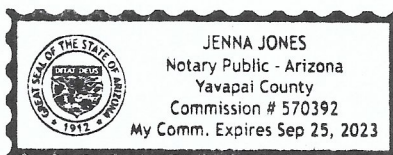
STATE OF ARIZONA, COUNTY OF YAVAPAI ss:

The foregoing instrument was acknowledged before me

The 26 day of August, 2020

My Commission Expires: 9/25/2023

[Signature]  
Notary Public



RECEIVED  
BLM AZ STATE OFFICE  
2020 SEP 18 P 3:37  
PHOENIX, ARIZONA

Recording requested by  
And return to:  
Bruce M. Lewis  
1021 N. State Road 89  
Ste 108-432  
Chino Valley, AZ 86323

## AFFIDAVIT OF DESIGNATION OF POWER OF ATTORNEY PERTAINING TO MINING CLAIMS


We, the undersigned co-owner(s), do hereby appoint Bruce Michael Lewis as agent and authorize him the power of attorney to act upon our behalf in all matters regarding the following mining claims:

CLAIM NAME	COUNTY RECORDERS	BLM AMC	SECTION	TOWNSHIP	RANGE
	DOCUMENT NUMBER	SERIAL NO.			
LMC #1	97-03971	347247	24	4N	21W
LMC #2	97-03972	347248	24	4N	21W
LMC #3	97-06072	348645	22	4N	21W
LMC #4	97-06073	348646	22	4N	21W
LMC #5	2000-01481	353606	19	4N	21W

Co-Owner(s):

Matthew Chambers 2383 N. Main Street, Unit 210, Walnut Creek, CA 94596

Subscribed and sworn to (or affirmed) before me on this 12 day of Dec, 2018

X 

Co-owner

Proved to me on the basis of satisfactory evidence to be the person(s) who appeared before me

RECEIVED  
BLM AZ STATE OFFICE  
2018 DEC 19 12:42  
PHOENIX, ARIZONA

RECEIVED  
BLM AZ STATE OFFICE  
2018 SEP 18 3:37  
PHOENIX, ARIZONA  
SEE ATTACHED

X


Notary Public

# CALIFORNIA JURAT

A notary public or other officer completing this certificate verifies only the identity of the individual who signed the document, to which this certificate is attached, and not the truthfulness, accuracy, or validity of that document.

State Of: **California**  
County Of: **Contra Costa**

Subscribed and sworn to (or affirmed) before me on the 12<sup>th</sup> day of Dec., 2018  
by Matthew D. Chambers, proved to me on the basis of  
satisfactory evidence to be the person(s) who appeared before me.

  
Signature: **Natalie Jaime**

RECEIVED  
DLM AZ STATE OFFICE  
2018 DEC 19 P 12:42  
PHOENIX, ARIZONA

Seal

Title of Document: Affidavit of Designation of Power of Attorney  
Pertaining to Mining Claims

Total Number of Pages including Attachment: 2

Notary Commission Expiration Date: July 14, 2021

Notary Commission Number: 2204837

RECEIVED  
DLM AZ STATE OFFICE  
2018 SEP 18 P 3:37  
PHOENIX, ARIZONA

Recording requested by  
And return to:  
Bruce M. Lewis  
1021 N. State Road 89  
Ste 108-432  
Chino Valley, AZ 86323

**AFFIDAVIT OF DESIGNATION OF POWER OF ATTORNEY  
PERTAINING TO MINING CLAIMS**

We, the undersigned co-owners, do hereby appoint Bruce Michael Lewis as agent and authorize him the power of attorney to act upon our behalf in all matters regarding the following mining claims:

CLAIM NAME	COUNTY RECORDERS DOCUMENT NUMBER	BLM AMC SERIAL NO.	SECTION	TOWNSHIP	RANGE
LMC #1	97-03971	347247	24	4N	21W
LMC #2	97-03972	347248	24	4N	21W
LMC #3	97-06072	348645	22	4N	21W
LMC #4	97-06073	348646	22	4N	21W
LMC #5	2000-01481	353606	19	4N	21W

Co-Owner(s):

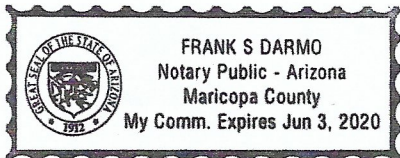
Charlene B. Andrews 12610 W. Parkwood Drive, Sun City West, AZ 85375

STATE OF ARIZONA, COUNTY OF MARICOPA ss:

Subscribe and sworn to (or affirmed) before me on this 21<sup>st</sup> day of NOVEMBER, 2018

X Charlene Andrews  
CO-OWNER

Proved to me on the basis of satisfactory evidence to be the person(s) who appeared before me



X [Signature]  
Notary Public

RECEIVED  
BLM AZ STATE OFFICE  
2018 DEC 19 12:42  
PHOENIX, ARIZONA

RECEIVED  
BLM AZ STATE OFFICE  
2020 SEP 18 P 3:37  
PHOENIX, ARIZONA



Recording requested by  
 And return to:  
 Bruce M. Lewis  
 1021 N. State Road 89  
 Ste 108-432  
 Chino Valley, AZ 86323

**AFFIDAVIT OF DESIGNATION OF POWER OF ATTORNEY  
 PERTAINING TO MINING CLAIMS**

We, the undersigned co-owner(s), do hereby appoint Bruce Michael Lewis as agent and authorize him the power of attorney to act upon our behalf in all matters regarding the following mining claims:

	COUNTY RECORDERS	BLM AMC			
CLAIM NAME	DOCUMENT NUMBER	SERIAL NO.	SECTION	TOWNSHIP	RANGE
LMC #1	97-03971	347247	24	4N	21W
LMC #2	97-03972	347248	24	4N	21W
LMC #3	97-06072	348645	22	4N	21W
LMC #4	97-06073	348646	22	4N	21W
LMC #5	2000-01481	353606	19	4N	21W

Co-Owner(s):

Kris Chambers            204 S. Pinehurst, Aberdeen, NC 28315


Subscribed and sworn to (or affirmed) before me on this 10 day of December, 2018

X *Kris Chambers*  
 \_\_\_\_\_  
 Co-owner

RECEIVED  
 BLM AZ STATE OFFICE  
 2018 DEC 19 P 12:42  
 PHOENIX, ARIZONA

Proved to me on the basis of satisfactory evidence to be the person(s) who appeared before me.

X *Phillip Litt*  
 \_\_\_\_\_  
 Notary Public  
 Exp: 08/11/2023  
 RECEIVED  
 BLM AZ STATE OFFICE  
 2018 SEP 18 P 3:37  
 PHOENIX, ARIZONA



1021 N. State Road 89  
Ste 108-432  
Chino Valley, AZ 86323

## AFFIDAVIT OF DESIGNATION OF POWER OF ATTORNEY PERTAINING TO MINING CLAIMS

We, the undersigned co-owners, do hereby appoint Bruce Michael Lewis as agent and authorize him the power of attorney to act upon our behalf in all matters regarding the following mining claims:

CLAIM NAME	COUNTY RECORDERS DOCUMENT NUMBER	BLM AMC SERIAL NO.	SECTION	TOWNSHIP	RANGE
LMC #1	97-03971	347247	24	4N	21W
LMC #2	97-03972	347248	24	4N	21W
LMC #3	97-06072	348645	22	4N	21W
LMC #4	97-06073	348646	22	4N	21W
LMC #5	2000-01481	353606	19	4N	21W

Co-Owner(s):

Gay S. Chambers      11806 Del Rapids Court, Bakersfield, CA      93312  
 Van Chambers      11806 Del Rapids Court, Bakersfield, CA      93312

RECEIVED  
 PHOENIX, ARIZONA  
 2010 DEC 19 P 12:52  
 KERN COUNTY STATE OFFICE

STATE OF CALIFORNIA, COUNTY OF KERN ss:

Subscribe and sworn to (or affirmed) before me on this 8 day of December, 2018

X Gay S. Chambers  
 Co-owner

X Van Chambers  
 Co-owner

X  
 Co-owner

A notary public or other officer completing this certificate verifies only the identity of the individual who signed the document to which this certificate is attached, and not the truthfulness, accuracy, or validity of that document.

State of California, County of Kern  
 Subscribed and sworn to (or affirmed) before me on this 8 day of December, 2018, by Gay S. Chambers and Van Chambers proved to me on the basis of satisfactory evidence to be the person(s) who appeared before me.  
 Signature: Sabrina Pruett

Proved to me on the basis of satisfactory evidence to be the person(s) who appeared before me.



X Sabrina Pruett  
 Notary Public

1021 N. State Road 89  
Ste 108-432  
Chino Valley, AZ 86323

## AFFIDAVIT OF DESIGNATION OF POWER OF ATTORNEY PERTAINING TO MINING CLAIMS

We, the undersigned co-owner(s), do hereby appoint Bruce Michael Lewis as agent and authorize him the power of attorney to act upon our behalf in all matters regarding the following mining claims:


CLAIM NAME	COUNTY RECORDERS	BLM AMC	SECTION	TOWNSHIP	RANGE
	DOCUMENT NUMBER	SERIAL NO.			
LMC #1	97-03971	347247	24	4N	21W
LMC #2	97-03972	347248	24	4N	21W
LMC #3	97-06072	348645	22	4N	21W
LMC #4	97-06073	348646	22	4N	21W
LMC #5	2000-01481	353606	19	4N	21W

Co-Owner(s):

Jeremy Chambers      11806 Del Rapids Court, Bakersfield, CA      93312

Subscribed and sworn to (or affirmed) before me on this 10 day of December, 2018

X



Co-owner


RECEIVED  
D1 M AZ STATE OFFICE  
2018 DEC 19 P 12:42  
PHOENIX, ARIZONA

Proved to me on the basis of satisfactory evidence to be the person(s) who appeared before me

Please see the attached  
California All Purpose  
Acknowledgement

X

Notary Public



RECEIVED  
D1 M AZ STATE OFFICE  
2018 SEP 18 P 3:38  
PHOENIX, ARIZONA

CALIFORNIA ALL-PURPOSE ACKNOWLEDGEMENT

A Notary Public or other officer completing this certificate verifies only the identity of the individual who signed the document to which this certificate is attached, and not the truthfulness, accuracy, or validity of that document.

State of California }  
County of Kern }

On December 10, 2018, before me, Ashly Sierra, Notary Public  
personally appeared Jeremy Scott Chambers

who proved to me on the basis of satisfactory evidence to be the person(s) whose name(s) is/are subscribed to the within instrument and acknowledged to me that he/she/they executed the same in his/her/their authorized capacity(ies), and that by his/her/their signature(s) on the instrument the person(s), or the entity upon behalf of which the person(s) acted, executed the instrument.

I certify under PENALTY OF PERJURY under the laws of State of California that the foregoing paragraph is true and correct.



WITNESS my hand and official seal.

SIGNATURE Ashly Sierra

PLACE NOTARY SEAL ABOVE

Though the information below is not required by law, it may prove valuable to persons relying on the document and could prevent fraudulent removal and reattachment of this form to another document.

**Description of attached document**

Title or type of document: \_\_\_\_\_

Document Date: \_\_\_\_\_

Number of Pages: \_\_\_\_\_

Signer(s) Other than Named Above: \_\_\_\_\_

RECEIVED  
PHOENIX, ARIZONA  
2018 DEC 19 P 12:43  
RECEIVED  
PHOENIX, ARIZONA  
2018 SEP 18 P 3:38

UNITED STATES  
DEPARTMENT OF THE INTERIOR  
BUREAU OF LAND MANAGEMENT

**MAINTENANCE FEE WAIVER CERTIFICATION**

331  
*[Handwritten initials]*

347247  
348645

FORM APPROVED  
OMB NO. 1004-0114  
Expires: January 31, 2020

353606

SEE INSTRUCTIONS ON PAGE 2

- This small miner waiver is filed for the assessment year beginning on September 1, 2019 and ending on September 1, 2020.
- The undersigned and all related parties owned ten or fewer mining claims, mill, or tunnel sites located and maintained on Federal lands in the United States of America on September 1, 2020.
- The undersigned have performed the assessment work required by law for each mining claim listed prior to filing this waiver and understand that by filing this form, the undersigned must file an affidavit of assessment work with the Bureau of Land Management (BLM) by the December 30th following the filing of this waiver.
- The undersigned understand that if the assessment work obligation has not yet come due under 30 U.S.C. 28 (for those claims in their first assessment year only), a notice of intent to hold reciting this condition must be recorded by the December 30th following the filing of this waiver.
- The undersigned understand that mill and tunnel sites may also be listed on this waiver and be waived from payment of the maintenance fee, and that a notice of intent to hold for these sites is required to be filed with the BLM by the December 30th following the filing of this waiver.
- The undersigned understand and acknowledge that pursuant to 43 U.S.C. 1212 and 18 U.S.C. 1001, the filing or recording of a false, fictitious, or fraudulent document with the BLM may result in a fine of up to \$250,000, a prison term not to exceed five years, or both.
- The mining claims, mill or tunnel sites for which this waiver from payment of the maintenance fees is requested are:

CLAIM OR SITE NAME	BLM RECORDATION SERIAL NUMBER
1. LMC #1	AMC 347247
2. LMC #2	AMC 347248
3. LMC #3	AMC 348645
4. LMC #4	AMC 348646
5. LMC #5	AMC 353606
6.	
7.	
8.	
9.	
10.	

RECEIVED  
 BLM AZ STATE OFFICE  
 PHOENIX, ARIZONA  
 2019 AUG 22 P 2:17

The owner(s) (claimants) of the above mining claims and sites are:

<p>Bruce M. Lewis <small>(Owner's Name - Please Print)</small></p> <p>1021 N. State Route 89, Ste 108-432 <small>(Owner's Mailing Address)</small></p>	<p><i>Bruce M. Lewis</i> <small>(Owner's Signature)</small></p> <p>Chino Valley                      AZ                      86323 <small>(City)                                      (State)                      (Zip Code)</small></p>
<p>Linda R. Lewis <small>(Owner's Name - Please Print)</small></p> <p>1021 N. State Route 89, Ste 108-432 <small>(Owner's Mailing Address)</small></p>	<p><i>Linda R. Lewis</i> <small>(Owner's Signature)</small></p> <p>Chino Valley                      AZ                      86323 <small>(City)                                      (State)                      (Zip Code)</small></p>
<p><input checked="" type="checkbox"/> Charlene B. Andrews <small>(Owner's Name - Please Print)</small></p> <p>12610 W. Parkwood Drive <small>(Owner's Mailing Address)</small></p>	<p><i>Charlene B. Andrews</i> <small>(Owner's Signature)</small></p> <p>Sun City West                      AZ                      85375 <small>(City)                                      (State)                      (Zip Code)</small></p>
<p><input checked="" type="checkbox"/> Jeremy Chambers <small>(Owner's Name - Please Print)</small></p> <p>11806 Del Rapids Court <small>(Owner's Mailing Address)</small></p>	<p><i>Jeremy Chambers</i> <small>(Owner's Signature)</small></p> <p>Bakersfield                      CA                      93312 <small>(City)                                      (State)                      (Zip Code)</small></p>

INTERESTED  
 SEP 18 2019  
 BY: *[Handwritten initials]*

(Continued on page 2)

*Power of Attorney Attached*      #4541470 *new*

11/21/2019 CORRECTED W/RE REV'D.

★ Power of Attorney Attached

★ Van Chambers  
 (Owner's Name - Please Print)  
 11806 Del Rapids Court  
 (Owner's Mailing Address)

*Bruce M. Cuss*  
 (Owner's Signature)  
 Bakersfield CA 93312  
 (City) (State) (Zip Code)

★ Gay Chambers  
 (Owner's Name - Please Print)  
 11806 Del Rapids Court  
 (Owner's Mailing Address)

*Bruce M. Cuss*  
 (Owner's Signature)  
 Bakersfield CA 93312  
 (City) (State) (Zip Code)

★ Matthew Chambers  
 (Owner's Name - Please Print)  
 22 Mill Run  
 (Owner's Mailing Address)

*Bruce M. Cuss*  
 (Owner's Signature)  
 Sanford NC 27332  
 (City) (State) (Zip Code)

★ Kris Chambers  
 (Owner's Name - Please Print)  
 3 Tanglewood Drive  
 (Owner's Mailing Address)

*Bruce M. Cuss*  
 (Owner's Signature)  
 Southern Pines NC 28387  
 (City) (State) (Zip Code)

18 U.S.C. 1001 and 43 U.S.C. 1212 make it a crime for any person knowingly and willfully to make to any department or agency of the United States any false, fictitious or fraudulent statements or representations as to any matter within its jurisdiction.

INSTRUCTIONS

1. This certification is made under the provisions of 43 U.S.C. § 1744 and 30 U.S.C. §28-28k and the regulations thereunder (43 CFR Part 3830).
2. The claimant(s) must fill in the dates in paragraph 1 for the beginning and ending of the assessment year for which this waiver is sought.
3. The claimant(s) must fill in the date in paragraph 2 for the beginning of the assessment year for which this waiver is sought.
4. All claim and site names and BLM serial numbers must be listed for the mining claims, mill sites, and tunnel sites for which the waiver is sought.
5. All owners of the mining claims, mill sites, and tunnel sites and their addresses must be given.
6. This waiver form must be signed by all the claimants or their designated agent, in original form. If an agent is designated, a notarized designation of agent, signed by all of the claimants with proper address given, must be submitted with this waiver.
7. This form must be filed no later than September 1st for the upcoming assessment year in the BLM State Office where the mining claims or sites are recorded, or the waiver cannot be granted by the BLM. (Example: To obtain a waiver for the assessment year 2012, which begins on September 1, 2011, you must qualify for and file for a waiver no later than September 1, 2011, in the proper BLM State Office.)
8. For all mining claims which require assessment work, you must record an affidavit of labor on or before the December 30th immediately following the filing of this waiver. For all other mining claims or sites waived, you must record a notice of intent to hold on or before the December 30th immediately following the filing of this waiver.
9. Mill and tunnel sites may also be listed on this waiver and be waived from payment of the maintenance fee. A notice of intent to hold for these sites is required to be filed by the December 30th following the filing of this waiver.

PHOENIX, ARIZONA  
 2019 AUG 22 P 2:17  
 RECEIVED  
 BLM AZ STATE OFFICE

FOR OFFICIAL USE ONLY

Recording requested by  
And return to:  
Bruce M. Lewis  
1021 N. State Road 89  
Ste 108-432  
Chino Valley, AZ 86323

**AFFIDAVIT OF DESIGNATION OF POWER OF ATTORNEY  
PERTAINING TO MINING CLAIMS**

We, the undersigned co-owners, do hereby appoint Bruce Michael Lewis as agent and authorize him the power of attorney to act upon our behalf in all matters regarding the following mining claims:

CLAIM NAME	COUNTY RECORDERS DOCUMENT NUMBER	BLM AMC SERIAL NO.	SECTION	TOWNSHIP	RANGE
LMC #1	97-03971	347247	24	4N	21W
LMC #2	97-03972	347248	24	4N	21W
LMC #3	97-06072	348645	22	4N	21W
LMC #4	97-06073	348646	22	4N	21W
LMC #5	2000-01481	353606	19	4N	21W

Co-Owner(s):

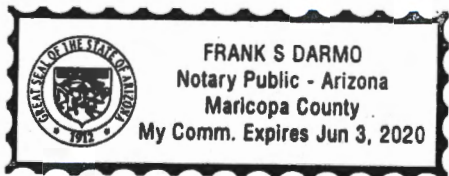
Charlene B. Andrews 12610 W. Parkwood Drive, Sun City West, AZ 85375

STATE OF ARIZONA, COUNTY OF MARICOPA ss:

Subscribe and sworn to (or affirmed) before me on this 21<sup>st</sup> day of NOVEMBER, 2018

X Charlene Andrews  
CO-OWNER

Proved to me on the basis of satisfactory evidence to be the person(s) who appeared before me



X [Signature]  
Notary Public

RECEIVED  
BLM AZ STATE OFFICE  
2019 AUG 22 P 2:18  
PHOENIX, ARIZONA

RECEIVED  
BLM AZ STATE OFFICE  
2018 DEC 19 12:42  
PHOENIX, ARIZONA

Recording requested by  
And return to:  
Bruce M. Lewis  
1021 N. State Road 89  
Ste 108-432  
Chino Valley, AZ 86323

**AFFIDAVIT OF DESIGNATION OF POWER OF ATTORNEY  
PERTAINING TO MINING CLAIMS**


We, the undersigned co-owner(s), do hereby appoint Bruce Michael Lewis as agent and authorize him the power of attorney to act upon our behalf in all matters regarding the following mining claims:

CLAIM NAME	COUNTY RECORDERS		BLM AMC	SECTION	TOWNSHIP	RANGE
	DOCUMENT NUMBER	SERIAL NO.				
LMC #1	97-03971	347247	24	4N	21W	
LMC #2	97-03972	347248	24	4N	21W	
LMC #3	97-06072	348645	22	4N	21W	
LMC #4	97-06073	348646	22	4N	21W	
LMC #5	2000-01481	353606	19	4N	21W	

Co-Owner(s):

Jeremy Chambers 11806 Del Rapids Court, Bakersfield, CA 93312

Subscribed and sworn to (or affirmed) before me on this 10 day of December, 2018


X   
\_\_\_\_\_  
Co-owner

Proved to me on the basis of satisfactory evidence to be the person(s) who appeared before me.

RECEIVED  
BLM AZ STATE OFFICE  
2019 AUG 22 P 2:18  
PHOENIX, ARIZONA

Please see the attached  
California All Purpose  
Acknowledgement

PHOENIX, ARIZONA  
2018 DEC 19 P 12:42  
RECEIVED  
BLM AZ STATE OFFICE

X   
\_\_\_\_\_  
Notary Public



CALIFORNIA ALL-PURPOSE ACKNOWLEDGEMENT

A Notary Public or other officer completing this certificate verifies only the identity of the individual who signed the document to which this certificate is attached, and not the truthfulness, accuracy, or validity of that document.

State of California }  
County of Kern }

On December 10, 2018, before me, Ashly Sierra Notary Public  
personally appeared Jeremy Scott Chambers

who proved to me on the basis of satisfactory evidence to be the person(s) whose name(s) is/are subscribed to the within instrument and acknowledged to me that he/she/they executed the same in his/her/their authorized capacity(ies), and that by his/her/their signature(s) on the instrument the person(s), or the entity upon behalf of which the person(s) acted, executed the instrument.

I certify under PENALTY OF PERJURY under the laws of State of California that the foregoing paragraph is true and correct.



WITNESS my hand and official seal.

SIGNATURE Ashly Sierra

PLACE NOTARY SEAL ABOVE

Though the information below is not required by law, it may prove valuable to persons relying on the document and could prevent fraudulent removal and reattachment of this form to another document.

Description of attached document

Title or type of document: \_\_\_\_\_

\_\_\_\_\_

Document Date: \_\_\_\_\_

Number of Pages: \_\_\_\_\_

Signer(s) Other than Named Above: \_\_\_\_\_

RECEIVED  
BLM AZ STATE OFFICE  
2019 AUG 22 P 2:28  
PHOENIX, ARIZONA

RECEIVED  
BLM AZ STATE OFFICE  
2018 DEC 19 P 12:43  
PHOENIX, ARIZONA

Recording requested by  
 And return to:  
 Bruce M. Lewis  
 1021 N. State Road 89  
 Ste 108-432  
 Chino Valley, AZ 86323

**AFFIDAVIT OF DESIGNATION OF POWER OF ATTORNEY  
 PERTAINING TO MINING CLAIMS**

We, the undersigned co-owners, do hereby appoint Bruce Michael Lewis as agent and authorize him the power of attorney to act upon our behalf in all matters regarding the following mining claims:

CLAIM NAME	COUNTY RECORDERS DOCUMENT NUMBER	BLM AMC SERIAL NO.	SECTION	TOWNSHIP	RANGE
LMC #1	97-03971	347247	24	4N	21E
LMC #2	97-03972	347248	24	4N	21E
LMC #3	97-06072	348645	22	4N	21E
LMC #4	97-06073	348646	22	4N	21E
LMC #5	2000-01481	353606	19	4N	21E

RECEIVED  
 BLM AZ STATE OFFICE  
 PHOENIX, ARIZONA  
 2019 DEC 19 P 11:17

Co-Owner(s):

Gay S. Chambers      11806 Del Rapids Court, Bakersfield, CA      93312  
 Van Chambers      11806 Del Rapids Court, Bakersfield, CA      93312

RECEIVED  
 BLM AZ STATE OFFICE  
 PHOENIX, ARIZONA  
 2018 DEC 19 P 12:18

STATE OF CALIFORNIA, COUNTY OF KERN ss:

Subscribe and sworn to (or affirmed) before me on this 8 day of December, 2018

X Gay S. Chambers  
 CO-OWNER

X Van Chambers  
 CO-OWNER

X \_\_\_\_\_  
 CO-OWNER

A notary public or other officer completing this certificate verifies only the identity of the individual who signed the document to which this certificate is attached, and not the truthfulness, accuracy, or validity of that document.

State of California, County of Kern  
 Subscribed and sworn to (or affirmed) before me on this 8 day of December, 2018, by Gay S. Chambers and Van Chambers proved to me on the basis of satisfactory evidence to be the person(s) who appeared before me.  
 Signature: Sabrina Pruett

Proved to me on the basis of satisfactory evidence to be the person(s) who appeared before me.



X Sabrina Pruett  
 Notary Public

Recording requested by  
 And return to:  
 Bruce M. Lewis  
 1021 N. State Road 89  
 Ste 108-432  
 Chino Valley, AZ 86323

**AFFIDAVIT OF DESIGNATION OF POWER OF ATTORNEY  
 PERTAINING TO MINING CLAIMS**

We, the undersigned co-owner(s), do hereby appoint Bruce Michael Lewis as agent and authorize him the power of attorney to act upon our behalf in all matters regarding the following mining claims:

CLAIM NAME	COUNTY RECORDERS DOCUMENT NUMBER	BLM AMC SERIAL NO.	SECTION	TOWNSHIP	RANGE
LMC #1	97-03971	347247	24	4N	21W
LMC #2	97-03972	347248	24	4N	21W
LMC #3	97-06072	348645	22	4N	21W
LMC #4	97-06073	348646	22	4N	21W
LMC #5	2000-01481	353606	19	4N	21W

RECEIVED  
 BLM AZ STATE OFFICE  
 PHOENIX, ARIZONA  
 2019 AUG 22 P 2:17

Co-Owner(s):

Matthew Chambers 2383 N. Main Street, Unit 210, Walnut Creek, CA 94596

Subscribed and sworn to (or affirmed) before me on this 12 day of Dec, 2018

X   
 \_\_\_\_\_  
 Co-owner

RECEIVED  
 BLM AZ STATE OFFICE  
 PHOENIX, ARIZONA  
 2018 DEC 19 12:42

Proved to me on the basis of satisfactory evidence to be the person(s) who appeared before me

SEE ATTACHED

X  
 \_\_\_\_\_  
 Notary Public

# CALIFORNIA JURAT

A notary public or other officer completing this certificate verifies only the identity of the individual who signed the document, to which this certificate is attached, and not the truthfulness, accuracy, or validity of that document.

State Of: **California**  
County Of: **Contra Costa**

RECEIVED  
BLM AZ STATE OFFICE  
2019 AUG 22 P 2: 17  
PHOENIX, ARIZONA

Subscribed and sworn to (or affirmed) before me on the 12<sup>th</sup> day of Dec., 2018  
by Matthew D. Chambers, proved to me on the basis of  
satisfactory evidence to be the person(s) who appeared before me.



Signature: Natalie Jaime

RECEIVED  
BLM AZ STATE OFFICE  
2018 DEC 19 P 12: 42  
PHOENIX, ARIZONA

*Seal*

Title of Document: Affidavit of Designation of Power of Attorney  
Pertaining to Mining Claims

Total Number of Pages including Attachment: 2

Notary Commission Expiration Date: July 14, 2021

Notary Commission Number: 2204837

Recording requested by  
And return to:  
Bruce M. Lewis  
1021 N. State Road 89  
Ste 108-432  
Chino Valley, AZ 86323

**AFFIDAVIT OF DESIGNATION OF POWER OF ATTORNEY  
PERTAINING TO MINING CLAIMS**


We, the undersigned co-owner(s), do hereby appoint Bruce Michael Lewis as agent and authorize him the power of attorney to act upon our behalf in all matters regarding the following mining claims:

CLAIM NAME	COUNTY RECORDERS DOCUMENT NUMBER	BLM AMC SERIAL NO.	SECTION	TOWNSHIP	RANGE
LMC #1	97-03971	347247	24	4N	21W
LMC #2	97-03972	347248	24	4N	21W
LMC #3	97-06072	348645	22	4N	21W
LMC #4	97-06073	348646	22	4N	21W
LMC #5	2000-01481	353606	19	4N	21W

Co-Owner(s):

Kris Chambers            204 S. Pinehurst, Aberdeen, NC 28315


Subscribed and sworn to (or affirmed) before me on this 10 day of December, 2018

X   
\_\_\_\_\_  
Co-owner

RECEIVED  
BLM AZ STATE OFFICE  
2018 DEC 19 P 12:42  
PHOENIX, ARIZONA

Proved to me on the basis of satisfactory evidence to be the person(s) who appeared before me.

RECEIVED  
BLM AZ STATE OFFICE  
2019 AUG 22 P 2:17  
PHOENIX, ARIZONA

X   
\_\_\_\_\_  
Notary Public  
Exp: 08/14/2023

UNITED STATES  
DEPARTMENT OF THE INTERIOR  
BUREAU OF LAND MANAGEMENT  
**MAINTENANCE FEE WAIVER CERTIFICATION**

FORM APPROVED  
OMB NO. 1004-0114  
Expires: January 31, 2020

*SEE INSTRUCTIONS ON PAGE 2*

1. This small miner waiver is filed for the assessment year beginning on September 1, 2019 and ending on September 1, 2020
2. The undersigned and all related parties owned ten or fewer mining claims, mill, or tunnel sites located and maintained on Federal lands in the United States of America on September 1, 2020.
3. The undersigned have performed the assessment work required by law for each mining claim listed prior to filing this waiver and understand that by filing this form, the undersigned must file an affidavit of assessment work with the Bureau of Land Management (BLM) by the December 30th following the filing of this waiver.
4. The undersigned understand that if the assessment work obligation has not yet come due under 30 U.S.C. 28 (for those claims in their first assessment year only), a notice of intent to hold reciting this condition must be recorded by the December 30th following the filing of this waiver.
5. The undersigned understand that mill and tunnel sites may also be listed on this waiver and be waived from payment of the maintenance fee, and that a notice of intent to hold for these sites is required to be filed with the BLM by the December 30th following the filing of this waiver.
6. The undersigned understand and acknowledge that pursuant to 43 U.S.C. 1212 and 18 U.S.C. 1001, the filing or recording of a false, fictitious, or fraudulent document with the BLM may result in a fine of up to \$250,000, a prison term not to exceed five years, or both.
7. The mining claims, mill or tunnel sites for which this waiver from payment of the maintenance fees is requested are:

CLAIM OR SITE NAME	BLM RECORDATION SERIAL NUMBER
1. LMC #1	AMC 347247
2. LMC #2	AMC 347248
3. LMC #3	AMC 348645
4. LMC #4	AMC 348646
5. LMC #5	AMC 353606
6.	
7.	
8.	
9.	
10.	

The owner(s) (claimants) of the above mining claims and sites are:

<p><u>Philip Andrews</u> (Owner's Name - Please Print)</p> <p><u>12610 W. Parkwood Drive</u> (Owner's Mailing Address)</p>	<p><u><i>Charlene Andrews</i></u> (Owner's Signature)</p> <p><u>Sun City West</u>      <u>AZ</u>      <u>85375</u> (City)                      (State)      (Zip Code)</p>
<p>_____ (Owner's Name - Please Print)</p> <p>_____ (Owner's Mailing Address)</p>	<p>_____ (Owner's Signature)</p> <p>_____ (City)                      (State)      (Zip Code)</p>
<p>_____ (Owner's Name - Please Print)</p> <p>_____ (Owner's Mailing Address)</p>	<p>_____ (Owner's Signature)</p> <p>_____ (City)                      (State)      (Zip Code)</p>
<p>_____ (Owner's Name - Please Print)</p> <p>_____ (Owner's Mailing Address)</p>	<p>_____ (Owner's Signature)</p> <p>_____ (City)                      (State)      (Zip Code)</p>

(Owner's Name - Please Print)	(Owner's Signature)		
(Owner's Mailing Address)	(City)	(State)	(Zip Code)
(Owner's Name - Please Print)	(Owner's Signature)		
(Owner's Mailing Address)	(City)	(State)	(Zip Code)
(Owner's Name - Please Print)	(Owner's Signature)		
(Owner's Mailing Address)	(City)	(State)	(Zip Code)
(Owner's Name - Please Print)	(Owner's Signature)		
(Owner's Mailing Address)	(City)	(State)	(Zip Code)

18 U.S.C. 1001 and 43 U.S.C. 1212 make it a crime for any person knowingly and willfully to make to any department or agency of the United States any false, fictitious or fraudulent statements or representations as to any matter within its jurisdiction.

**INSTRUCTIONS**

1. This certification is made under the provisions of 43 U.S.C. § 1744 and 30 U.S.C. §28-28k and the regulations thereunder (43 CFR Part 3830).
2. The claimant(s) must fill in the dates in paragraph 1 for the beginning and ending of the assessment year for which this waiver is sought.
3. The claimant(s) must fill in the date in paragraph 2 for the beginning of the assessment year for which this waiver is sought.
4. All claim and site names and BLM serial numbers must be listed for the mining claims, mill sites, and tunnel sites for which the waiver is sought.
5. All owners of the mining claims, mill sites, and tunnel sites and their addresses must be given.
6. This waiver form must be signed by all the claimants or their designated agent, in original form. If an agent is designated, a notarized designation of agent, signed by all of the claimants with proper address given, must be submitted with this waiver.
7. This form must be filed no later than September 1st for the upcoming assessment year in the BLM State Office where the mining claims or sites are recorded, or the waiver cannot be granted by the BLM. (Example: To obtain a waiver for the assessment year 2012, which begins on September 1, 2011, you must qualify for and file for a waiver no later than September 1, 2011, in the proper BLM State Office.)
8. For all mining claims which require assessment work, you must record an affidavit of labor on or before the December 30th immediately following the filing of this waiver. For all other mining claims or sites waived, you must record a notice of intent to hold on or before the December 30th immediately following the filing of this waiver.
9. Mill and tunnel sites may also be listed on this waiver and be waived from payment of the maintenance fee. A notice of intent to hold for these sites is required to be filed by the December 30th following the filing of this waiver.

RECEIVED  
 BLM STATE OFFICE  
 PHOENIX, ARIZONA  
 20 NOV 21 P 2:20

**FOR OFFICIAL USE ONLY**

## NOTICES

**The Privacy Act and 43 CFR 2.223(d)** require that you be furnished the following information in connection with the information requested by this form.

**AUTHORITY:** 30 U.S.C. 28f and 43 CFR part 3835 permit collection of the information requested by this form.

**PRINCIPAL PURPOSE:** The BLM will use the information you provide to verify that the owner(s) (claimants(s)) of a mining claim has/have complied with 30 U.S.C. 28f and 43 CFR part 3835 and is/are entitled to perform assessment work in lieu of paying the maintenance fee for the mining claims listed on this form.

**ROUTINE USES:** The BLM will only disclose this information in accordance with the provisions at 43 CFR 2.231(b) and (c).

**EFFECT OF NOT PROVIDING INFORMATION:** Disclosure of the requested information is required by 30 U.S.C. 28f and 43 CFR part 3835 for those claimants qualified to request the small miner waiver allowed. Failure to submit all the requested information or to complete this form will delay the BLM's processing of the form and may preclude the BLM's acceptance of the maintenance fee waiver request, which may result in forfeiture of the mining claim or site by the claimant.

**The Paperwork Reduction Act** requires us to inform you that:

The BLM collects this information to determine whether or not you are qualified for waiver of maintenance fees.

Submission of the requested information is necessary to obtain or retain a benefit.

You do not have to respond to this or any other Federal agency-sponsored information collection unless it displays a currently valid OMB control number.

**BURDEN HOURS STATEMENT:** Public reporting burden for this form is estimated to average 20 minutes per response, including the time for reviewing instructions, gathering and maintaining data, and completing and reviewing the form. You may submit comments regarding the burden estimate or any other aspect of this form to: U.S. Department of the Interior, Bureau of Land Management (1004-0114), Bureau Information Collection Clearance Officer (WO-630), Mail Stop 401 LS, 1849 C St., N.W., Washington, D.C. 20240.

RECEIVED  
BLM AZ DISTRICT OFFICE  
2019 NOV 21 P 2:20  
PHOENIX, ARIZONA



**STATE OF ARIZONA**  
**CERTIFICATION OF VITAL RECORD**

ORIGINAL  
STATE COPY

STATE OF ARIZONA  
DEPARTMENT OF HEALTH SERVICES-BUREAU OF VITAL RECORDS  
**CERTIFICATE OF DEATH**

State File Number  
102-2018-052952

1. DECEDENT'S LEGAL NAME (FIRST, MIDDLE, LAST, SUFFIX) <b>PHILIP, ROYAL, ANDREWS</b>		2. AKA'S (IF ANY)		3. DATE OF DEATH <b>11/21/2018</b>	
4. SEX <b>MALE</b>	5. SOCIAL SECURITY NUMBER	6. DATE OF BIRTH <b>01/31/1924</b>	7. AGE <b>94 YEARS</b>		
8. CITY/TOWN, COUNTY AND ZIP OR LOCATION OF DEATH <b>SUN CITY WEST, MARICOPA, 85375</b>					
9. PLACE OF DEATH (TYPE OF PLACE OF DEATH AND FACILITY NAME/ADDRESS) <b>INPATIENT - BANNER DEL E. WEBB MEDICAL CENTER</b>					
10. BIRTHPLACE (CITY AND STATE OR FOREIGN COUNTRY) <b>ALINE, OKLAHOMA</b>		11. MARITAL STATUS <b>MARRIED</b>		12. NAME OF SURVIVING SPOUSE PRIOR TO FIRST MARRIAGE (FIRST, MIDDLE, LAST, SUFFIX) <b>CHARLENE, BRADLEY</b>	
13. DECEDENT'S USUAL RESIDENCE ADDRESS (STREET, CITY, COUNTY, STATE, ZIP) <b>12610 W PARKWOOD DRIVE, SUN CITY WEST, MARICOPA, AZ, 85375</b>					
14. DECEDENT'S HISPANIC ORIGIN(S): <b>NO, NOT SPANISH/HISPANIC/LATINO</b>		15. DECEDENT'S RACE(S): <b>WHITE</b>		16. EVER IN ARMED FORCES <b>YES</b>	
17. OCCUPATION <b>UNITED STATES MILITARY</b>					
18. FATHER'S NAME (FIRST, MIDDLE, LAST, SUFFIX) <b>ALVIN, ANDREWS</b>			19. MOTHER'S NAME PRIOR TO FIRST MARRIAGE (FIRST, MIDDLE, LAST, SUFFIX) <b>NELLIE, PEARL, GORMAN</b>		
20. INFORMANT'S NAME (FIRST, MIDDLE, LAST, SUFFIX) <b>CHARLENE, ANDREWS</b>				21. RELATIONSHIP <b>SPOUSE</b>	
22. INFORMANT'S MAILING ADDRESS <b>12610 W PARKWOOD DRIVE, SUN CITY WEST, AZ, 85375</b>					
23. NAME AND ADDRESS OF FUNERAL FACILITY OR RESPONSIBLE PERSON <b>SCIENCE CARE ANATOMICAL 21410 N 19TH AVENUE ##126, PHOENIX, AZ, 85027</b>			24. FUNERAL DIRECTOR'S NAME OR RESPONSIBLE PERSON <b>DAVID, POYNER</b>		25. LICENSE NUMBER <b>F0891</b>
26. METHOD(S) OF DISPOSITION <b>DONATION/CREMATION</b>		27. NAME AND LOCATION OF 1ST DISPOSITION FACILITY <b>SCIENCE CARE ANATOMICAL PHOENIX, AZ, US</b>		28. NAME AND LOCATION OF 2ND DISPOSITION FACILITY <b>PARADISE MEMORIAL CREMATORY, INC. SCOTTSDALE, AZ, US</b>	
<b>MEDICAL CERTIFICATION SECTION CAUSE OF DEATH PART I</b>					
29. A. IMMEDIATE CAUSE OF DEATH <b>ISCHEMIC CARDIOMYOPATHY</b>				30. APPROXIMATE INTERVAL <b>UNKNOWN</b>	
31. B. DUE TO OR AS A CONSEQUENCE OF: <b>CORONARY ARTERY DISEASE</b>				32. APPROXIMATE INTERVAL <b>UNKNOWN</b>	
33. C. DUE TO OR AS A CONSEQUENCE OF:				34. APPROXIMATE INTERVAL	
35. D. DUE TO OR AS A CONSEQUENCE OF:				36. APPROXIMATE INTERVAL	
<b>CAUSE OF DEATH PART II</b>					
37. OTHER SIGNIFICANT CONDITIONS CONTRIBUTING TO THE DEATH BUT NOT RESULTING IN THE UNDERLYING CAUSE GIVEN IN PART I:		38. INJURY? <b>NO</b>		39. INJURY AT WORK?	
		41. TIME OF DEATH <b>23:50</b>		40. MANNER OF DEATH <b>NATURAL DEATH</b>	
		42. WAS AN AUTOPSY PERFORMED? <b>NO</b>		43. WERE AUTOPSY FINDINGS AVAILABLE TO COMPLETE THE CAUSE OF DEATH?	
<b>CAUSE AND MANNER CERTIFICATION</b>					
TO THE BEST OF MY KNOWLEDGE, THE INFORMATION ABOVE IS CORRECT AND THE DEATH OCCURRED DUE TO THE CAUSE(S) AND MANNER STATED.			44. NAME OF PERSON COMPLETING CAUSE OF DEATH <b>LUIS, L, GONZALEZ, JR.</b>		45. DATE CERTIFIED <b>11/26/2018</b>
46. CERTIFIER'S ADDRESS <b>275 E GERMANN ROAD #SUITE 110N, GILBERT, AZ, 85297</b>					

Date Registered: 11/27/2018

Date Issued: 11/27/2018

VS-49 Rev. 12/2017



This is a true certification of the facts on file with the Arizona Department of Health Services, Bureau of Vital Records, PHOENIX, ARIZONA. Revised 07/2016

*Krystal Colburn*  
**KRYSTAL COLBURN**  
ASSISTANT STATE REGISTRAR



This copy not valid unless prepared on a form displaying the State Seal and impressed with the raised seal of the issuing agency.

ANY ALTERATION OR ERASURE VOIDS THIS CERTIFICATE

J1154083

Recording requested by  
And return to:  
Bruce M. Lewis  
1021 N. State Route 89  
Suite 108-432  
Chino Valley, AZ 86323

Amc 347247  
348645  
353606

## AFFIDAVIT OF PERFORMANCE OF ANNUAL WORK

STATE OF ARIZONA, COUNTY OF YAVAPAI ss:

Bruce M. Lewis, being duly sworn, according to law, deposes and says:

That he is a citizen of the United States of America, more than 18 years of age and resides at Paulden, Arizona.

That he is personally acquainted with the following unpatented mining claims which are situated in the La Paz Mining District, La Paz County, Arizona, the county recorder's document numbers and the BLM serial numbers of which are as follows:

CLAIM NAME	COUNTY RECORDERS DOCUMENT NUMBER	BLM AMC SERIAL NO.	SECTION	TOWNSHIP	RANGE
LMC #1	97-03971	347247	24	4N	21W
LMC #2	97-03972	347248	24	4N	21W

That Bruce M. Lewis, whose address is 1021 N. State Route 89, Suite 108-432, Chino Valley, AZ, is the owner of the above-described claims;

That between the dates of September 1, 2017 and August 29, 2018 in excess of two hundred dollars (\$200.00) worth of work and improvements were done and performed upon or for the benefit of this claim group.

That such work and improvements consisted of Geochemical reconnaissance and grid surveys, fencing-off of abandoned mine shafts, repair of existing access roads, purchase and construction, repair or maintenance of mining equipments and were performed by Bruce M. Lewis or subcontractors; and

That the above work and improvements were made by and at the expense of the owner of the claims for the purpose of complying with the laws of the United States of America pertaining to assessments or annual work.

Dated this 7<sup>th</sup> day of August, 2018

OWNER Bruce M. Lewis  
Bruce M. Lewis

STATE OF ARIZONA, COUNTY OF YAVAPAI ss:

The foregoing instrument was acknowledged before me


The 7 day of August, 2018

My Commission Expires: 1-15-2020

RECEIVED  
BLM AZ STATE OFFICE  
2018 AUG 15 P 2:35  
PHOENIX, ARIZONA

ENTERED  
AUG 24 2018  
BY: [Signature]

[Signature]  
Notary Public



#4237023

Recording requested by  
And return to:  
Bruce M. Lewis  
1021 N. State Route 89  
Suite 108-432  
Chino Valley, AZ 86323

**AFFIDAVIT OF PERFORMANCE OF ANNUAL WORK**

STATE OF ARIZONA, COUNTY OF YAVAPAI ss:

Bruce M. Lewis, being duly sworn, according to law, deposes and says:

That he is a citizen of the United States of America, more than 18 years of age and resides at Paulden, Arizona.

That he is personally acquainted with the following unpatented mining claims which are situated in the La Paz Mining District, La Paz County, Arizona, the county recorder's document numbers and the BLM serial numbers of which are as follows:

CLAIM NAME	COUNTY RECORDERS DOCUMENT NUMBER	BLM AMC SERIAL NO.	SECTION	TOWNSHIP	RANGE
LMC #3	97-06072	348645	21	4N	21W
LMC #4	97-06073	348646	21	4N	21W

That Bruce M. Lewis, whose address is 1021 N. State Route 89, Suite 108-432, Chino Valley, AZ, is the owner of the above-described claims;

That between the dates of September 1, 2017 and August 29, 2018 in excess of two hundred dollars (\$200.00) worth of work and improvements were done and performed upon or for the benefit of this claim group.

That such work and improvements consisted of Geochemical reconnaissance and grid surveys, fencing-off of abandoned mine shafts, repair of existing access roads, purchase and construction, repair or maintenance of mining equipments and were performed by Bruce M. Lewis or subcontractors; and

That the above work and improvements were made by and at the expense of the owner of the claims for the purpose of complying with the laws of the United States of America pertaining to assessments or annual work.

Dated this 7<sup>th</sup> day of August, 2018

OWNER Bruce M. Lewis  
Bruce M. Lewis

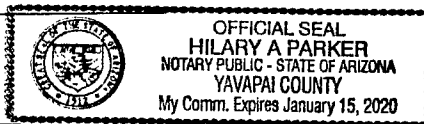
STATE OF ARIZONA, COUNTY OF YAVAPAI ss:

The foregoing instrument was acknowledged before me

The 7 day of August, 2018

My Commission Expires: 1-15-2020

Hilary A Parker  
Notary Public



RECEIVED  
BLM AZ STATE OFFICE  
2018 AUG 15 P 2:35  
PHOENIX, ARIZONA

Recording requested by  
And return to:  
Bruce M. Lewis  
1021 N. State Route 89  
Suite 108-432  
Chino Valley, AZ 86323

## AFFIDAVIT OF PERFORMANCE OF ANNUAL WORK

STATE OF ARIZONA, COUNTY OF YAVAPAI ss:

Bruce M. Lewis, being duly sworn, according to law, deposes and says:

That he is a citizen of the United States of America, more than 18 years of age and resides at Paulden, Arizona.

That he is personally acquainted with the following unpatented mining claims which are situated in the La Paz Mining District, La Paz County, Arizona, the county recorder's document numbers and the BLM serial numbers of which are as follows:

CLAIM NAME	COUNTY RECORDERS	BLM AMC	DOCUMENT NUMBER	SERIAL NO.	SECTION	TOWNSHIP	RANGE
LMC #5			2000-01481	353606	19	4N	21W

That Bruce M. Lewis, whose address is 1021 N. State Route 89, Suite 08-432, Chino Valley, AZ, is the owner of the above-described claims;

That between the dates of September 1, 2017 and August 29, 2018 in excess of two hundred dollars (\$200.00) worth of work and improvements were done and performed upon or for the benefit of this claim group.

That such work and improvements consisted of Geochemical reconnaissance and grid surveys, fencing-off of abandoned mine shafts, repair of existing access roads, purchase and construction, repair or maintenance of mining equipments and were performed by Bruce M. Lewis or subcontractors; and

That the above work and improvements were made by and at the expense of the owner of the claims for the purpose of complying with the laws of the United States of America pertaining to assessments or annual work.

Dated this 20 day of August, 2018

OWNER Bruce M. Lewis  
Bruce M. Lewis


STATE OF ARIZONA, COUNTY OF YAVAPAI ss:

The foregoing instrument was acknowledged before me

The 7 day of August, 2018

My Commission Expires: 1-15-2020

Hilary A Parker  
Notary Public



RECEIVED  
BLM AZ STATE OFFICE  
2018 AUG 15 P 2:35  
PHOENIX, ARIZONA

August 14, 2018

BLM  
One North Central Avenue  
Suite 800  
Phoenix, AZ 85004-4427

Re: Submittal for Affidavits of Labor and Maintenance Fee Waiver Certification

CERTIFIED MAIL NUMBER 7017 1070 0000 2144 4338


Dear Sirs,

Attached please find three (3) affidavits of labor and a Maintenance Fee Waiver Certification. Also attached, please find a Cashier's check for \$50.00 to cover fees.

Our Power of Attorney and Designated Agent documents are on file with the BLM.

If you have any questions, please call me.

Thank you,



Bruce M. Lewis (Owner)  
1021 N. State Route 89  
Suite 108-432  
Chino Valley, AZ 86323


(602) 321-8375  
Bmlewis45@gmail.com

RECEIVED  
BLM AZ STATE OFFICE  
2018 AUG 15 P 2:35  
PHOENIX, ARIZONA

LEWIS  
1021 N. STATE RT. 89  
SUITE 108-432  
CHINO VALLEY, AZ 86323

POST OFFICE  
2016 AUG 15 P 2:35  
PHOENIX, ARIZONA  
**FIRST CLASS**


**CERTIFIED MAIL**



7017 1070 0000 2144 4338



1000



85004

U.S. POSTAGE  
PAID  
PAULDEN, AZ  
86334  
AUG 13, 18  
AMOUNT

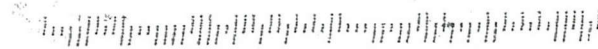
**\$6.91**

R2304W119874-01

BUREAU OF LAND MANAGEMENT  
ONE NORTH CENTRAL AVE  
SUITE 800  
PHOENIX, AZ 85004-4427

**RETURN RECEIPT  
REQUESTED**

85004-442700



**United States Department of the Interior**  
**Bureau of Land Management**  
 DIV OF LANDS, MINRLS & ENERGY  
 ONE N CENTRAL AVE  
 PHOENIX, AZ 85004 -4427  
 Phone: 602-417-9200

Receipt

No: 4237023

<b>Transaction #:</b> 4352406	
<b>Date of Transaction:</b> 08/16/2018	
CUSTOMER:	
BRUCE LEWIS 1021 N STATE ROUTE 89 STE 108 - 432 CHINO VALLEY, AZ 86323-6558 US	

LINE #	QTY	DESCRIPTION	REMARKS	UNIT PRICE	TOTAL
1	1.00	LOCATABLE MINERALS / MINING CLAIMS- NOT NEW-UNADJUD, ONE AUTH NO. ONLY / MINING CLAIM MONEY RECEIVED CASES: AMC347247/\$50.00	POL 2018/5 WAV	- n/a -	50.00
<b>TOTAL:</b>					<b>\$50.00</b>

PAYMENT INFORMATION			
1	AMOUNT:	50.00	POSTMARKED: N/A
	TYPE:	CHECK	RECEIVED: 08/15/2018
	CHECK NO:	9408118223	
	NAME:	LEWIS, BRUCE 1021 N STATE ROUTE 89 STE 108 - 432 CHINO VALLEY AZ 86323-6558 US	

REMARKS
<i>pls sign new waiver &amp; return ASAP</i>

This receipt was generated by the automated BLM Collections and Billing System and is a paper representation of a portion of the official electronic record contained therein.

UNITED STATES  
DEPARTMENT OF THE INTERIOR  
BUREAU OF LAND MANAGEMENT

**MAINTENANCE FEE WAIVER CERTIFICATION**

SEE INSTRUCTIONS ON PAGE 2

AMC 347247  
348645  
353606  
FORM APPROVED  
OMB NO. 1004-0114  
Expires: October 31, 2016

360  
[Signature]

- This small miner waiver is filed for the assessment year beginning on September 1, 2017 and ending on September 1, 2018.
- The undersigned and all related parties owned ten or fewer mining claims, mill, or tunnel sites located and maintained on Federal lands in the United States of America on September 1, 2017.
- The undersigned have performed the assessment work required by law for each mining claim listed prior to filing this waiver and understand that by filing this form, the undersigned must file an affidavit of assessment work with the Bureau of Land Management (BLM) by the December 30th following the filing of this waiver.
- The undersigned understand that if the assessment work obligation has not yet come due under 30 U.S.C. 28 (for those claims in their first assessment year only), a notice of intent to hold reciting this condition must be recorded by the December 30th following the filing of this waiver.
- The undersigned understand that mill and tunnel sites may also be listed on this waiver and be waived from payment of the maintenance fee, and that a notice of intent to hold for these sites is required to be filed with the BLM by the December 30th following the filing of this waiver.
- The undersigned understand and acknowledge that pursuant to 43 U.S.C. 1212 and 18 U.S.C. 1001, the filing or recording of a false, fictitious, or fraudulent document with the BLM may result in a fine of up to \$250,000, a prison term not to exceed five years, or both.
- The mining claims, mill or tunnel sites for which this waiver from payment of the maintenance fees is requested are:

CLAIM OR SITE NAME	BLM RECORDATION SERIAL NUMBER
1. LMC #1	✓ AMC 347247
2. LMC #2	AMC 347248
3. LMC #3	AMC 348645
4. LMC #4	AMC 348646
5. LMC #5	AMC 353606
6.	
7.	
8.	
9.	
10.	

RECEIVED  
BLM STATE OFFICE  
PHOENIX, ARIZONA  
2017 AUG 24 A 9:15

The owner(s) (claimants) of the above mining claims and sites are:

Bruce M. Lewis (Owner's Name - Please Print)	[Signature] (Owner's Signature)
17949 N. 143rd Drive	Surprise AZ 85374
(Owner's Mailing Address)	(City) (State) (Zip Code)
-----	
Linda R. Lewis	[Signature] *
(Owner's Name - Please Print)	(Owner's Signature)
17949 N. 143rd Drive	Surprise AZ 85374
(Owner's Mailing Address)	(City) (State) (Zip Code)
-----	
Philip R. Andrews	[Signature] *
(Owner's Name - Please Print)	(Owner's Signature)
12610 W. Parkwood Drive	Sun City West AZ 85375
(Owner's Mailing Address)	(City) (State) (Zip Code)
-----	
Charlene B. Andrews	[Signature] *
(Owner's Name - Please Print)	(Owner's Signature)
12610 W. Parkwood Drive	Sun City West AZ 85375
(Owner's Mailing Address)	(City) (State) (Zip Code)

SEP 07 2017  
483  
[Stamp]

(Continued on page 2)

\* POWER OF ATTORNEY ON FILE WITH BLM

BY: [Signature] NWV



*\* Power of Attorney on file with BLM*

Jeremy Chambers  
 (Owner's Name - Please Print)

*Bruce M. Cress \**  
 (Owner's Signature)

11806 Dell Rapids Court  
 (Owner's Mailing Address)

Bakersfield CA 93312  
 (City) (State) (Zip Code)

Van and Gay Chambers  
 (Owner's Name - Please Print)

*Bruce M. Cress \**  
 (Owner's Signature)

11806 Dell Rapids Court  
 (Owner's Mailing Address)

Bakersfield CA 93312  
 (City) (State) (Zip Code)

Matthew Chambers  
 (Owner's Name - Please Print)

*Bruce M. Cress \**  
 (Owner's Signature)

22 Mill Run  
 (Owner's Mailing Address)

Sanford NC 27332  
 (City) (State) (Zip Code)

Kris Chambers  
 (Owner's Name - Please Print)

*Bruce M. Cress \**  
 (Owner's Signature)

3 Tanglewood Drive  
 (Owner's Mailing Address)

Southern Pines NC 28387  
 (City) (State) (Zip Code)

18 U.S.C. 1001 and 43 U.S.C. 1212 make it a crime for any person knowingly and willfully to make to any department or agency of the United States any false, fictitious or fraudulent statements or representations as to any matter within its jurisdiction.

INSTRUCTIONS

1. This certification is made under the provisions of 43 U.S.C. § 1744 and 30 U.S.C. §28-28k and the regulations thereunder (43 CFR Part 3830).
2. The claimant(s) must fill in the dates in paragraph 1 for the beginning and ending of the assessment year for which this waiver is sought.
3. The claimant(s) must fill in the date in paragraph 2 for the beginning of the assessment year for which this waiver is sought.
4. All claim and site names and BLM serial numbers must be listed for the mining claims, mill sites, and tunnel sites for which the waiver is sought.
5. All owners of the mining claims, mill sites, and tunnel sites and their addresses must be given.
6. This waiver form must be signed by all the claimants or their designated agent, in original form. If an agent is designated, a notarized designation of agent, signed by all of the claimants with proper address given, must be submitted with this waiver.
7. This form must be filed no later than September 1st for the upcoming assessment year in the BLM State Office where the mining claims or sites are recorded, or the waiver cannot be granted by the BLM. (Example: To obtain a waiver for the assessment year 2012, which begins on September 1, 2011, you must qualify for and file for a waiver no later than September 1, 2011, in the proper BLM State Office.)
8. For all mining claims which require assessment work, you must record an affidavit of labor on or before the December 30th immediately following the filing of this waiver. For all other mining claims or sites waived, you must record a notice of intent to hold on or before the December 30th immediately following the filing of this waiver.
9. Mill and tunnel sites may also be listed on this waiver and be waived from payment of the maintenance fee. A notice of intent to hold for these sites is required to be filed by the December 30th following the filing of this waiver.

PHOENIX, ARIZONA  
 2017 AUG 24 A 9:15  
 RECEIVED  
 STATE OFFICE

FOR OFFICIAL USE ONLY

And return to:  
Bruce M. Lewis  
17949 N. 143rd Drive  
Surprise, AZ 85374

## AFFIDAVIT OF DESIGNATION OF POWER OF ATTORNEY PERTAINING TO MINING CLAIMS

We, the undersigned co-owner(s), do hereby appoint Bruce Michael Lewis and authorize him the power of attorney to act upon our behalf in all matters regarding the following mining claims:

<u>CLAIM NAME</u>	<u>COUNTY RECORDERS DOCUMENT NUMBER</u>	<u>BLM AMC SERIAL NO.</u>	<u>SECTION</u>	<u>TOWNSHIP</u>	<u>RANGE</u>
LMC #1	97-03971	347247	24	4N	21W
LMC #2	97-03972	347248	24	4N	21W
LMC #3	97-06072	348645	22	4N	21W
LMC #4	97-06073	348646	22	4N	21W
LMC #5	2000-01481	353606	19	4N	21W

Co-Owner(s):

Linda R. Lewis      17949 N. 143rd Drive, Surprise, AZ 85374


STATE OF ARIZONA, COUNTY OF MARICOPA ss:

Subscribe and sworn to (or affirmed) before me on this 30 day of Nov, 2015

X Linda R Lewis

Co-owner

Proved to me on the basis of satisfactory evidence to be the person(s) who appeared before me.



X \_\_\_\_\_

Notary Public

PHOENIX, ARIZONA  
2016 AUG 24 A 10: 09  
RECEIVED AZ STATE OFFICE  
RECEIVED

And return to:  
Bruce M. Lewis  
17949 N. 143rd Drive  
Surprise, AZ 85374

**AFFIDAVIT OF DESIGNATION OF POWER OF ATTORNEY  
PERTAINING TO MINING CLAIMS**

We, the undersigned co-owners, do hereby appoint Bruce Michael Lewis and authorize him the power of attorney to act upon our behalf in all matters regarding the following mining claims:

CLAIM NAME	COUNTY RECORDERS DOCUMENT NUMBER	BLM AMC SERIAL NO.	SECTION	TOWNSHIP	RANGE
LMC #1	97-03971	347247	24	4N	21W
LMC #2	97-03972	347248	24	4N	21W
LMC #3	97-06072	348645	22	4N	21W
LMC #4	97-06073	348646	22	4N	21W
LMC #5	2000-01481	353606	19	4N	21W

Co-Owner(s):

Philip R. Andrews 12610 W. Parkwood Drive, Sun City West, AZ 85375

Charlene B. Andrews 12610 W. Parkwood Drive, Sun City West, AZ 85375

STATE OF ARIZONA, COUNTY OF MARICOPA ss:

Subscribe and sworn to (or affirmed) before me on this 9 day of November, 2015

X Philip R. Andrews  
Co-owner

X Charlene Andrews  
Co-owner


RECEIVED  
2015 DEC -1 A 9:29

Proved to me on the basis of satisfactory evidence to be the person(s) who appeared before me.

PHOENIX, ARIZONA  
2015 AUG 24 A 10:06  
RECEIVED  
BLM AZ STATE OFFICE

X Paula M. Medina

Notary Public



Recording requested by  
And return to:  
Bruce M. Lewis  
17949 N. 143rd Drive  
Surprise, AZ 85374

**AFFIDAVIT OF DESIGNATION OF POWER OF ATTORNEY  
PERTAINING TO MINING CLAIMS**

We, the undersigned co-owners, do hereby appoint Bruce Michael Lewis and authorize him the power of attorney to act upon our behalf in all matters regarding the following mining claims:

CLAIM NAME	COUNTY RECORDERS DOCUMENT NUMBER	BLM AMC SERIAL NO.	SECTION	TOWNSHIP	RANGE
LMC #1	97-03971	347247	24	4N	21W
LMC #2	97-03972	347248	24	4N	21W
LMC #3	97-06072	348645	22	4N	21W
LMC #4	97-06073	348646	22	4N	21W
LMC #5	2000-01481	353606	19	4N	21W

Co-Owner(s):

Gay S. Chambers 11806 Del Rapids Court, Bakersfield, CA 93312  
 Van Chambers 11806 Del Rapids Court, Bakersfield, CA 93312  
 Jeremy Chambers 11806 Del Rapids Court, Bakersfield, CA 93312

STATE OF CALIFORNIA, COUNTY OF KERN ss:

Subscribe and sworn to (or affirmed) before me on this 23 day of November, 2015

X Gay S. Chambers  
 Co-owner

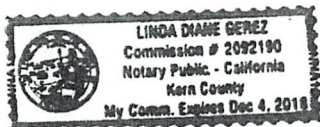
X Van Chambers  
 Co-owner

X [Signature]  
 Co-owner

RECEIVED  
 RLM AZ STATE OFFICE  
 2016 AUG 24 A 10: 06  
 HOENIX, ARIZONA

RECEIVED  
 2015 DEC -1 A 9: 29

Proved to me on the basis of satisfactory evidence to be the person(s) who appeared before me.



X Linda Diane Gerez  
 Notary Public LINDA DIANE GEREZ

And return to:  
Bruce M. Lewis  
17949 N. 143rd Drive  
Surprise, AZ 85374

**AFFIDAVIT OF DESIGNATION OF POWER OF ATTORNEY  
PERTAINING TO MINING CLAIMS**

We, the undersigned co-owner(s), do hereby appoint Bruce Michael Lewis and authorize him the power of attorney to act upon our behalf in all matters regarding the following mining claims:

CLAIM NAME	COUNTY RECORDERS DOCUMENT NUMBER	BLM AMC SERIAL NO.	SECTION	TOWNSHIP	RANGE
LMC #1	97-03971	347247	24	4N	21W
LMC #2	97-03972	347248	24	4N	21W
LMC #3	97-06072	348645	22	4N	21W
LMC #4	97-06073	348646	22	4N	21W
LMC #5	2000-01481	353606	19	4N	21W


Co-Owner(s):

Matthew Chambers 22 Mill Run, Sanford, NC 27332

*moore SMH*

STATE OF NORTH CAROLINA, COUNTY OF HARNETT ss:

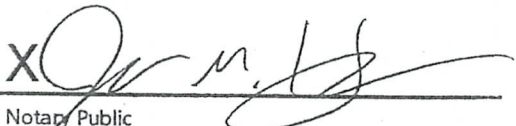
Subscribed and sworn to (or affirmed) before me on this 24 day of Nov, 2015

X   
\_\_\_\_\_

Co-owner

RECEIVED  
BLM AZ STATE OFFICE  
2016 AUG 24 10:06  
PHOENIX, ARIZONA

Proved to me on the basis of satisfactory evidence to be the person(s) who appeared before me.

X   
\_\_\_\_\_

Notary Public

*my commission expires June 15, 2019*

PHOENIX, ARIZONA  
2015 DEC - 1 A 9:29  
RECEIVED  
BLM AZ STATE OFFICE

81

And return to:  
Bruce M. Lewis  
17949 N. 143rd Drive  
Surprise, AZ 85374

**AFFIDAVIT OF DESIGNATION OF POWER OF ATTORNEY  
PERTAINING TO MINING CLAIMS**

We, the undersigned co-owner(s), do hereby appoint Bruce Michael Lewis and authorize him the power of attorney to act upon our behalf in all matters regarding the following mining claims:

CLAIM NAME	COUNTY RECORDERS DOCUMENT NUMBER	BLM AMC SERIAL NO.	SECTION	TOWNSHIP	RANGE
LMC #1	97-03971	347247	24	4N	21W
LMC #2	97-03972	347248	24	4N	21W
LMC #3	97-06072	348645	22	4N	21W
LMC #4	97-06073	348646	22	4N	21W
LMC #5	2000-01481	353606	19	4N	21W

Co-Owner(s):

Kris Chambers 3 Tanglewood Drive, Southern Pines, NC 28387

STATE OF NORTH CAROLINA, COUNTY OF MOORE ss:

Subscribed and sworn to (or affirmed) before me on this 14 day of November, 2015

*X Kris Chambers*

Co-owner

Proved to me on the basis of satisfactory evidence to be the person(s) who appeared before me.

RECEIVED  
BLM AZ STATE OFFICE  
2016 AUG 24 A 10:06  
PHOENIX ARIZONA

*X [Signature]*

Notary Public

my commission expires June 15, 2017

PHOENIX, ARIZONA  
2015 DEC -1 A 9:29  
RECEIVED  
BLM AZ STATE OFFICE

2016-08-17

Recording requested by  
And return to:  
Bruce M. Lewis  
17949 N. 143rd Drive  
Surprise, AZ 85374

AMC 347247  
348646  
353606

## AFFIDAVIT OF PERFORMANCE OF ANNUAL WORK

STATE OF ARIZONA, COUNTY OF MARICOPA ss:

Bruce M. Lewis, being duly sworn, according to law, deposes and says:

That he is a citizen of the United States of America, more than 18 years of age and resides at Surprise, Arizona.

That he is personally acquainted with the following unpatented mining claims which are situated in the La Paz Mining District, La Paz County, Arizona, the county recorder's document numbers and the BLM serial numbers of which are as follows:

CLAIM NAME	COUNTY RECORDERS DOCUMENT NUMBER	BLM SERIAL NO.	AMC SECTION	TOWNSHIP	RANGE
LMC #1	97-03971	347247	24	4N	21W
LMC #2	97-03972	347248	24	4N	21W

That Bruce M. Lewis, whose address is 17949 N. 143<sup>rd</sup> Drive, Surprise, AZ. 85374, is the owner of the above-described claims;

That between the dates of September 1, 2016 and August 29, 2017 in excess of two hundred dollars (\$200.00) worth of work and improvements were done and performed upon or for the benefit of this claim group.

That such work and improvements consisted of Geochemical reconnaissance and grid surveys, fencing-off of abandoned mine shafts, repair of existing access roads, purchase and construction, repair or maintenance of mining equipments and were performed by Bruce M. Lewis or subcontractors; and

That the above work and improvements were made by and at the expense of the owner of the claims for the purpose of complying with the laws of the United States of America pertaining to assessments or annual work.

Dated this 17 day of AUGUST, 2017

OWNER Bruce M. Lewis  
Bruce M. Lewis

RECEIVED  
17 STATE OFFICE  
2017 AUG 24 A 9:15  
PHOENIX, ARIZONA

STATE OF ARIZONA, COUNTY OF MARICOPA ss:

The foregoing instrument was acknowledged before me

The 17 day of August, 2017

My Commission Expires: 9-19-2017

ENTERED  
AUG 25 2017  
BY: [Signature]

[Signature]  
Notary Public

RYAN BOSLEY  
Notary Public - Arizona  
Maricopa County  
My Comm. Expires Sep 19, 2017

# 3954240

Recording requested by  
And return to:  
Bruce M. Lewis  
17949 N. 143rd Drive  
Surprise, AZ 85374

## AFFIDAVIT OF PERFORMANCE OF ANNUAL WORK

STATE OF ARIZONA, COUNTY OF MARICOPA ss:

Bruce M. Lewis, being duly sworn, according to law, deposes and says:

That he is a citizen of the United States of America, more than 18 years of age and resides at Surprise, Arizona.

That he is personally acquainted with the following unpatented mining claims which are situated in the La Paz Mining District, La Paz County, Arizona, the county recorder's document numbers and the BLM serial numbers of which are as follows:

CLAIM NAME	COUNTY RECORDERS	BLM AMC	SECTION	TOWNSHIP	RANGE
	DOCUMENT NUMBER	SERIAL NO.			
LMC #3	97-06072	348645	21	4N	21W
LMC #4	97-06073	348646	21	4N	21W

That Bruce M. Lewis, whose address is 17949 N. 143<sup>rd</sup> Drive, Surprise, AZ. 85374, is the owner of the above-described claims;

That between the dates of September 1, 2016 and August 29, 2017 in excess of two hundred dollars (\$200.00) worth of work and improvements were done and performed upon or for the benefit of this claim group.

That such work and improvements consisted of Geochemical reconnaissance and grid surveys, fencing-off of abandoned mine shafts, repair of existing access roads, purchase and construction, repair or maintenance of mining equipments and were performed by Bruce M. Lewis or subcontractors; and

That the above work and improvements were made by and at the expense of the owner of the claims for the purpose of complying with the laws of the United States of America pertaining to assessments or annual work.

Dated this 17 day of August, 2017

OWNER Bruce M. Lewis  
Bruce M. Lewis

RECEIVED  
MARICOPA COUNTY STATE OFFICE  
2017 AUG 24 A 9:15  
PHOENIX, ARIZONA


STATE OF ARIZONA, COUNTY OF MARICOPA ss:

The foregoing instrument was acknowledged before me

The 17 day of August, 2017

My Commission Expires: 9-19-2017

Ryan Bosley  
Notary Public





Recording requested by  
And return to:  
Bruce M. Lewis  
17949 N. 143rd Drive  
Surprise, AZ 85374

## AFFIDAVIT OF PERFORMANCE OF ANNUAL WORK

STATE OF ARIZONA, COUNTY OF MARICOPA ss:

Bruce M. Lewis, being duly sworn, according to law, deposes and says:

That he is a citizen of the United States of America, more than 18 years of age and resides at Surprise, Arizona.

That he is personally acquainted with the following unpatented mining claims which are situated in the La Paz Mining District, La Paz County, Arizona, the county recorder's document numbers and the BLM serial numbers of which are as follows:

	COUNTY RECORDERS	BLM AMC				
<u>CLAIM NAME</u>	<u>DOCUMENT NUMBER</u>	<u>SERIAL NO.</u>	<u>SECTION</u>	<u>TOWNSHIP</u>	<u>RANGE</u>	
LMC #5	2000-01481	353606	19	4N	21W	

That Bruce M. Lewis, whose address is 17949 N. 143<sup>rd</sup> Drive, Surprise, AZ. 85374, is the owner of the above-described claims;

That between the dates of September 1, 2016 and August 29, 2017 in excess of two hundred dollars (\$200.00) worth of work and improvements were done and performed upon or for the benefit of this claim group.

That such work and improvements consisted of Geochemical reconnaissance and grid surveys, fencing-off of abandoned mine shafts, repair of existing access roads, purchase and construction, repair or maintenance of mining equipments and were performed by Bruce M. Lewis or subcontractors; and

That the above work and improvements were made by and at the expense of the owner of the claims for the purpose of complying with the laws of the United States of America pertaining to assessments or annual work.

Dated this 17 day of Aug, 2017

OWNER Bruce M. Lewis  
Bruce M. Lewis

RECEIVED  
MARICOPA COUNTY STATE OFFICE  
2017 AUG 24 A 9:15  
PHOENIX, ARIZONA


STATE OF ARIZONA, COUNTY OF MARICOPA ss:

The foregoing instrument was acknowledged before me

The 17 day of August, 2017

My Commission Expires: 9-19-2017

Ryan Bosley  
Notary Public



**United States Department of the Interior**  
**Bureau of Land Management**  
 DIV OF LANDS, MINRLS & ENERGY  
 ONE N CENTRAL AVE  
 PHOENIX, AZ 85004 -4427  
 Phone: 602-417-9200

Receipt

No: 3954240

<b>Transaction #:</b> 4063991	
<b>Date of Transaction:</b> 08/24/2017	
CUSTOMER:	
BRUCE LEWIS 17949 N 143RD DR SURPRISE,AZ 85374-4211 US	

LINE #	QTY	DESCRIPTION	REMARKS	UNIT PRICE	TOTAL
1	1.00	LOCATABLE MINERALS / MINING CLAIMS- NOT NEW-UNADJUD,ONE AUTH NO. ONLY / MINING CLAIM MONEY RECEIVED CASES: AMC347247/\$50.00	POL 2017/5 WAV	- n/a -	50.00
<b>TOTAL:</b>					<b>\$50.00</b>

PAYMENT INFORMATION			
NOTE: Items will appear on credit card statement as "Bureau of Land Mgmt CO".			
1	AMOUNT:	50.00	POSTMARKED: N/A
	TYPE:	CREDIT CARD	RECEIVED: 08/24/2017
	NAME:	LEWIS, BRUCE 17949 N 143RD DR SURPRISE AZ 85374-4211 US	
	CARD NO:	XXXXXXXXXXXX6828	AUTH CODE: 081712
	NAME ON CARD:	BRUCE M LEWIS	
	EXPIRES:	06/2018	
	SIGNATURE:		

REMARKS

This receipt was generated by the automated BLM Collections and Billing System and is a paper representation of a portion of the official electronic record contained therein.

UNITED STATES  
DEPARTMENT OF THE INTERIOR  
BUREAU OF LAND MANAGEMENT 385  
**MAINTENANCE FEE WAIVER CERTIFICATION**

347247  
348645  
**353606**  
FORM APPROVED  
OMB NO. 1004-0114  
Expires: October 31, 2016



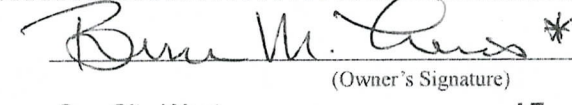
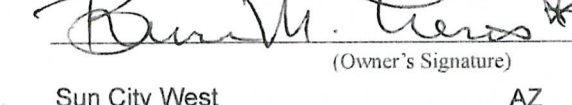
SEE INSTRUCTIONS ON PAGE 2

1. This small miner waiver is filed for the assessment year beginning on September 1, 2016 and ending on September 1, 2017.
2. The undersigned and all related parties owned ten or fewer mining claims, mill, or tunnel sites located and maintained on Federal lands in the United States of America on September 1, 2016.
3. The undersigned have performed the assessment work required by law for each mining claim listed prior to filing this waiver and understand that by filing this form, the undersigned must file an affidavit of assessment work with the Bureau of Land Management (BLM) by the December 30th following the filing of this waiver.
4. The undersigned understand that if the assessment work obligation has not yet come due under 30 U.S.C. 28 (for those claims in their first assessment year only), a notice of intent to hold reciting this condition must be recorded by the December 30th following the filing of this waiver.
5. The undersigned understand that mill and tunnel sites may also be listed on this waiver and be waived from payment of the maintenance fee, and that a notice of intent to hold for these sites is required to be filed with the BLM by the December 30th following the filing of this waiver.
6. The undersigned understand and acknowledge that pursuant to 43 U.S.C. 1212 and 18 U.S.C. 1001, the filing or recording of a false, fictitious, or fraudulent document with the BLM may result in a fine of up to \$250,000, a prison term not to exceed five years, or both.
7. The mining claims, mill or tunnel sites for which this waiver from payment of the maintenance fees is requested are:

CLAIM OR SITE NAME	BLM RECORDATION SERIAL NUMBER
1. LMC #1	AMC 347247 ✓
2. LMC #2	AMC 347248
3. LMC #3	AMC 348645
4. LMC #4	AMC 348646
5. LMC #5	AMC 353606
6.	
7.	
8.	
9.	
10.	


RECEIVED  
 BLM AZ STATE OFFICE  
 2016 AUG 24 A 10:05  
 PHOENIX, ARIZONA

The owner(s) (claimants) of the above mining claims and sites are:

Bruce M. Lewis _____ (Owner's Name - Please Print) 17949 N. 143rd Drive _____ (Owner's Mailing Address)	 _____ (Owner's Signature) Surprise AZ 85374 _____ (City) (State) (Zip Code)
Linda R. Lewis _____ (Owner's Name - Please Print) 17949 N. 143rd Drive _____ (Owner's Mailing Address)	 _____ (Owner's Signature) Surprise AZ 85374 _____ (City) (State) (Zip Code)
Philip R. Andrews _____ (Owner's Name - Please Print) 1210 W. Parkwood Drive _____ (Owner's Mailing Address)	 _____ (Owner's Signature) Sun City West AZ 85375 _____ (City) (State) (Zip Code)
Charlene B. Andrews _____ (Owner's Name - Please Print) 12610 W. Parkwood Drive <sup>483</sup> _____ (Owner's Mailing Address)	 _____ (Owner's Signature) Sun City West AZ 85375 _____ (City) (State) (Zip Code)

RECEIVED  
 SEP 07 2016

(Continued on page 2)

BY:   
 \* POWER OF ATTORNEY ON FILE WITH BLM

*nmw*

Jeremy Chambers

(Owner's Name - Please Print)

*Bruce M. Lewis* \*

(Owner's Signature)

11806 Del Rapids Court

(Owner's Mailing Address)

Bakersfield

(City)

CA

(State)

93312

(Zip Code)

Gay S. and Van Chambers

(Owner's Name - Please Print)

*Bruce M. Lewis* \*

(Owner's Signature)

11806 Del Rapids Court

(Owner's Mailing Address)

Bakersfield

(City)

CA

(State)

93312

(Zip Code)

Kris Chambers

(Owner's Name - Please Print)

*Bruce M. Lewis* \*

(Owner's Signature)

3 Tanglewood Drive

(Owner's Mailing Address)

Southern Pines

(City)

CA

(State)

28387

(Zip Code)

Matthew Chambers

(Owner's Name - Please Print)

*Bruce M. Lewis* \*

(Owner's Signature)

22 Mill Run

(Owner's Mailing Address)

Sanford

(City)

NC

(State)

27332

(Zip Code)

18 U.S.C. 1001 and 43 U.S.C. 1212 make it a crime for any person knowingly and willfully to make to any department or agency of the United States any false, fictitious or fraudulent statements or representations as to any matter within its jurisdiction.

INSTRUCTIONS

1. This certification is made under the provisions of 43 U.S.C. § 1744 and 30 U.S.C. §28-28k and the regulations thereunder (43 CFR Part 3830).
2. The claimant(s) must fill in the dates in paragraph 1 for the beginning and ending of the assessment year for which this waiver is sought.
3. The claimant(s) must fill in the date in paragraph 2 for the beginning of the assessment year for which this waiver is sought.
4. All claim and site names and BLM serial numbers must be listed for the mining claims, mill sites, and tunnel sites for which the waiver is sought.
5. All owners of the mining claims, mill sites, and tunnel sites and their addresses must be given.
6. This waiver form must be signed by all the claimants or their designated agent, in original form. If an agent is designated, a notarized designation of agent, signed by all of the claimants with proper address given, must be submitted with this waiver.
7. This form must be filed no later than September 1st for the upcoming assessment year in the BLM State Office where the mining claims or sites are recorded, or the waiver cannot be granted by the BLM. (Example: To obtain a waiver for the assessment year 2012, which begins on September 1, 2011, you must qualify for and file for a waiver no later than September 1, 2011, in the proper BLM State Office.)
8. For all mining claims which require assessment work, you must record an affidavit of labor on or before the December 30th immediately following the filing of this waiver. For all other mining claims or sites waived, you must record a notice of intent to hold on or before the December 30th immediately following the filing of this waiver.
9. Mill and tunnel sites may also be listed on this waiver and be waived from payment of the maintenance fee. A notice of intent to hold for these sites is required to be filed by the December 30th following the filing of this waiver.

FOR OFFICIAL USE ONLY

And return to:  
Bruce M. Lewis  
17949 N. 143rd Drive  
Surprise, AZ 85374

## AFFIDAVIT OF DESIGNATION OF POWER OF ATTORNEY PERTAINING TO MINING CLAIMS

We, the undersigned co-owner(s), do hereby appoint Bruce Michael Lewis and authorize him the power of attorney to act upon our behalf in all matters regarding the following mining claims:

CLAIM NAME	COUNTY RECORDERS DOCUMENT NUMBER	BLM AMC SERIAL NO.	SECTION	TOWNSHIP	RANGE
LMC #1	97-03971	347247	24	4N	21W
LMC #2	97-03972	347248	24	4N	21W
LMC #3	97-06072	348645	22	4N	21W
LMC #4	97-06073	348646	22	4N	21W
LMC #5	2000-01481	353606	19	4N	21W

Co-Owner(s):

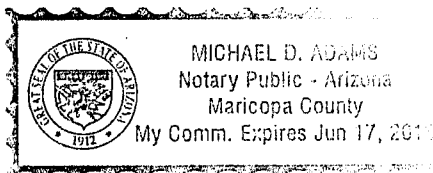
Linda R. Lewis      17949 N. 143rd Drive, Surprise, AZ 85374

STATE OF ARIZONA, COUNTY OF MARICOPA ss:

Subscribe and sworn to (or affirmed) before me on this 30 day of Nov, 2015

X Linda R Lewis  
Co-owner

Proved to me on the basis of satisfactory evidence to be the person(s) who appeared before me.



X \_\_\_\_\_  
Notary Public

PHOENIX, ARIZONA

2016 AUG 24 A 10:09

RECEIVED  
BLM AZ STATE OFFICE  
2015 DEC -1 A 9:29

And return to:  
Bruce M. Lewis  
17949 N. 143rd Drive  
Surprise, AZ 85374

**AFFIDAVIT OF DESIGNATION OF POWER OF ATTORNEY  
PERTAINING TO MINING CLAIMS**

We, the undersigned co-owners, do hereby appoint Bruce Michael Lewis and authorize him the power of attorney to act upon our behalf in all matters regarding the following mining claims:

CLAIM NAME	COUNTY RECORDERS DOCUMENT NUMBER	BLM AMC SERIAL NO.	SECTION	TOWNSHIP	RANGE
LMC #1	97-03971	347247	24	4N	21W
LMC #2	97-03972	347248	24	4N	21W
LMC #3	97-06072	348645	22	4N	21W
LMC #4	97-06073	348646	22	4N	21W
LMC #5	2000-01481	353606	19	4N	21W

Co-Owner(s):

Philip R. Andrews 12610 W. Parkwood Drive, Sun City West, AZ 85375

Charlene B. Andrews 12610 W. Parkwood Drive, Sun City West, AZ 85375

STATE OF ARIZONA, COUNTY OF MARICOPA ss:

Subscribe and sworn to (or affirmed) before me on this 9 day of November, 2015

X Philip R. Andrews  
Co-owner

X Charlene Andrews  
Co-owner

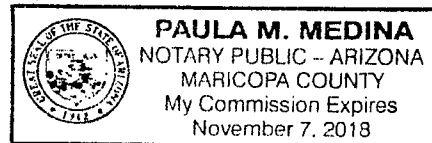
RECEIVED  
NOTARY PUBLIC  
PHOENIX, ARIZONA  
2015 DEC - 1 A 9:29

Proved to me on the basis of satisfactory evidence to be the person(s) who appeared before me.

PHOENIX, ARIZONA  
2016 AUG 24 A 10:09  
RECEIVED  
BLM AZ STATE OFFICE

X Paula M. Medina

Notary Public



Recording requested by  
And return to:  
Bruce M. Lewis  
17949 N. 143rd Drive  
Surprise, AZ 85374

## AFFIDAVIT OF DESIGNATION OF POWER OF ATTORNEY PERTAINING TO MINING CLAIMS

We, the undersigned co-owners, do hereby appoint Bruce Michael Lewis and authorize him the power of attorney to act upon our behalf in all matters regarding the following mining claims:

CLAIM NAME	COUNTY RECORDERS DOCUMENT NUMBER	BLM AMC SERIAL NO.	SECTION	TOWNSHIP	RANGE
LMC #1	97-03971	347247	24	4N	21W
LMC #2	97-03972	347248	24	4N	21W
LMC #3	97-06072	348645	22	4N	21W
LMC #4	97-06073	348646	22	4N	21W
LMC #5	2000-01481	353606	19	4N	21W

Co-Owner(s):

Gay S. Chambers 11806 Del Rapids Court, Bakersfield, CA 93312  
Van Chambers 11806 Del Rapids Court, Bakersfield, CA 93312  
Jeremy Chambers 11806 Del Rapids Court, Bakersfield, CA 93312

STATE OF CALIFORNIA, COUNTY OF KERN ss:

Subscribe and sworn to (or affirmed) before me on this 23 day of November, 2015

X Gay S. Chambers  
Co-owner

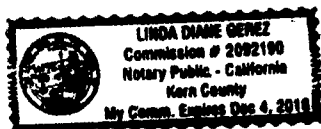
X Van Chambers  
Co-owner

X [Signature]  
Co-owner

RECEIVED  
BLM AZ STATE OFFICE  
2015 AUG 24 A 10: 06  
PHOENIX, ARIZONA

RECEIVED  
BLM AZ STATE OFFICE  
2015 DEC - 1 A 9: 29  
PHOENIX, ARIZONA

Proved to me on the basis of satisfactory evidence to be the person(s) who appeared before me.



X Linda Diane Gerez  
Notary Public LINDA DIANE GEREZ

And return to:  
Bruce M. Lewis  
17949 N. 143rd Drive  
Surprise, AZ 85374

**AFFIDAVIT OF DESIGNATION OF POWER OF ATTORNEY  
PERTAINING TO MINING CLAIMS**

We, the undersigned co-owner(s), do hereby appoint Bruce Michael Lewis and authorize him the power of attorney to act upon our behalf in all matters regarding the following mining claims:

CLAIM NAME	COUNTY RECORDERS DOCUMENT NUMBER	BLM AMC SERIAL NO.	SECTION	TOWNSHIP	RANGE
LMC #1	97-03971	347247	24	4N	21W
LMC #2	97-03972	347248	24	4N	21W
LMC #3	97-06072	348645	22	4N	21W
LMC #4	97-06073	348646	22	4N	21W
LMC #5	2000-01481	353606	19	4N	21W

Co-Owner(s):

Matthew Chambers 22 Mill Run, Sanford, NC 27332


STATE OF NORTH CAROLINA, COUNTY OF HARNETT ss: *moore (SMH)*

Subscribed and sworn to (or affirmed) before me on this 24 day of Nov, 2015

X   
Co-owner

RECEIVED  
BLM AZ STATE OFFICE  
2016 AUG 24 10:06  
PHOENIX, ARIZONA

Proved to me on the basis of satisfactory evidence to be the person(s) who appeared before me.

X   
Notary Public

*my commission expires June 15, 2019*

RECEIVED  
BLM AZ STATE OFFICE  
2015 DEC -1 A 9 29  
PHOENIX, ARIZONA



And return to:  
Bruce M. Lewis  
17949 N. 143rd Drive  
Surprise, AZ 85374

**AFFIDAVIT OF DESIGNATION OF POWER OF ATTORNEY  
PERTAINING TO MINING CLAIMS**

We, the undersigned co-owner(s), do hereby appoint Bruce Michael Lewis and authorize him the power of attorney to act upon our behalf in all matters regarding the following mining claims:

CLAIM NAME	COUNTY RECORDERS BLM AMC		SECTION	TOWNSHIP	RANGE
	DOCUMENT NUMBER	SERIAL NO.			
LMC #1	97-03971	347247	24	4N	21W
LMC #2	97-03972	347248	24	4N	21W
LMC #3	97-06072	348645	22	4N	21W
LMC #4	97-06073	348646	22	4N	21W
LMC #5	2000-01481	353606	19	4N	21W

Co-Owner(s):

Kris Chambers 3 Tanglewood Drive, Southern Pines, NC 28387

STATE OF NORTH CAROLINA, COUNTY OF MOORE ss:

Subscribed and sworn to (or affirmed) before me on this 14 day of November, 2015

*X Kris Chambers*

Co-owner


Proved to me on the basis of satisfactory evidence to be the person(s) who appeared before me.

RECEIVED  
BLM AZ STATE OFFICE  
2016 AUG 24 A 10: 06  
PHOENIX ARIZONA

*X [Signature]*

Notary Public

my commission expires June 15, 2017



2016 AUG 24 A 10: 17

Recording requested by  
And return to:  
Bruce M. Lewis  
17949 N. 143rd Drive  
Surprise, AZ 85374

347247  
348645  
353606

## AFFIDAVIT OF PERFORMANCE OF ANNUAL WORK

STATE OF ARIZONA, COUNTY OF MARICOPA ss:

Bruce M. Lewis, being duly sworn, according to law, deposes and says:

That he is a citizen of the United States of America, more than 18 years of age and resides at Surprise, Arizona.

That he is personally acquainted with the following unpatented mining claims which are situated in the La Paz Mining District, La Paz County, Arizona, the county recorder's document numbers and the BLM serial numbers of which are as follows:

CLAIM NAME	COUNTY RECORDERS DOCUMENT NUMBER	BLM AMC SERIAL NO.	SECTION	TOWNSHIP	RANGE
LMC #1	97-03971	347247	24	4N	21W
LMC #2	97-03972	347248	24	4N	21W

That Bruce M. Lewis, whose address is 17949 N. 143<sup>rd</sup> Drive, Surprise, AZ. 85374, is the owner of the above-described claims;

That between the dates of September 1, 2015 and August 29, 2016 in excess of two hundred dollars (\$200.00) worth of work and improvements were done and performed upon or for the benefit of this claim group.

That such work and improvements consisted of Geochemical reconnaissance and grid surveys, fencing-off of abandoned mine shafts, repair of existing access roads, purchase and construction, repair or maintenance of mining equipments and were performed by Bruce M. Lewis or subcontractors; and

That the above work and improvements were made by and at the expense of the owner of the claims for the purpose of complying with the laws of the United States of America pertaining to assessments or annual work.

Dated this 24<sup>th</sup> day of AUGUST, 2016

OWNER Bruce M. Lewis  
Bruce M. Lewis


RECEIVED  
BLM AZ STATE OFFICE  
2016 AUG 24 A 10: 05  
PHOENIX, ARIZONA

STATE OF ARIZONA, COUNTY OF MARICOPA ss:

The foregoing instrument was acknowledged before me

The 24<sup>th</sup> day of AUGUST, 2016

My Commission Expires: 3-24-2019



Melanie Cash  
Notary Public

Recording requested by  
And return to:  
Bruce M. Lewis  
17949 N. 143rd Drive  
Surprise, AZ 85374

## AFFIDAVIT OF PERFORMANCE OF ANNUAL WORK

STATE OF ARIZONA, COUNTY OF MARICOPA ss:

Bruce M. Lewis, being duly sworn, according to law, deposes and says:

That he is a citizen of the United States of America, more than 18 years of age and resides at Surprise, Arizona.

That he is personally acquainted with the following unpatented mining claims which are situated in the La Paz Mining District, La Paz County, Arizona, the county recorder's document numbers and the BLM serial numbers of which are as follows:

CLAIM NAME	COUNTY RECORDERS DOCUMENT NUMBER	BLM AMC SERIAL NO.	SECTION	TOWNSHIP	RANGE
LMC #3	97-06072	348645	21	4N	21W
LMC #4	97-06073	348646	21	4N	21W

That Bruce M. Lewis, whose address is 17949 N. 143<sup>rd</sup> Drive, Surprise, AZ. 85374, is the owner of the above-described claims;

That between the dates of September 1, 2015 and August 29, 2016 in excess of two hundred dollars (\$200.00) worth of work and improvements were done and performed upon or for the benefit of this claim group.

That such work and improvements consisted of Geochemical reconnaissance and grid surveys, fencing-off of abandoned mine shafts, repair of existing access roads, purchase and construction, repair or maintenance of mining equipments and were performed by Bruce M. Lewis or subcontractors; and

That the above work and improvements were made by and at the expense of the owner of the claims for the purpose of complying with the laws of the United States of America pertaining to assessments or annual work.

Dated this 24<sup>th</sup> day of August, 2016

OWNER Bruce M. Lewis  
Bruce M. Lewis

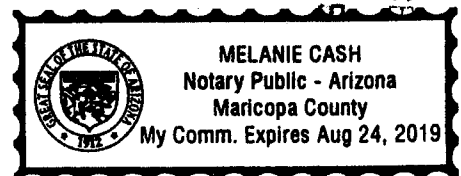
STATE OF ARIZONA, COUNTY OF MARICOPA ss:

The foregoing instrument was acknowledged before me

The 24<sup>th</sup> day of August, 2016

My Commission Expires: 3-24-2019

Melanie  
Notary Public



Recording requested by  
And return to:  
Bruce M. Lewis  
17949 N. 143rd Drive  
Surprise, AZ 85374

**AFFIDAVIT OF PERFORMANCE OF ANNUAL WORK**

STATE OF ARIZONA, COUNTY OF MARICOPA ss:

Bruce M. Lewis, being duly sworn, according to law, deposes and says:

That he is a citizen of the United States of America, more than 18 years of age and resides at Surprise, Arizona.

That he is personally acquainted with the following unpatented mining claims which are situated in the La Paz Mining District, La Paz County, Arizona, the county recorder's document numbers and the BLM serial numbers of which are as follows:

COUNTY RECORDERS BLM AMC						
CLAIM NAME	DOCUMENT NUMBER	SERIAL NO.	SECTION	TOWNSHIP	RANGE	
LMC #5	2000-01481	353606	19	4N	21W	

That Bruce M. Lewis, whose address is 17949 N. 143<sup>rd</sup> Drive, Surprise, AZ. 85374, is the owner of the above-described claims;

That between the dates of September 1, 2015 and August 29, 2016 in excess of two hundred dollars (\$200.00) worth of work and improvements were done and performed upon or for the benefit of this claim group.

That such work and improvements consisted of Geochemical reconnaissance and grid surveys, fencing-off of abandoned mine shafts, repair of existing access roads, purchase and construction, repair or maintenance of mining equipments and were performed by Bruce M. Lewis or subcontractors; and

That the above work and improvements were made by and at the expense of the owner of the claims for the purpose of complying with the laws of the United States of America pertaining to assessments or annual work.

Dated this 24<sup>th</sup> day of August, 2016

OWNER Bruce M. Lewis  
Bruce M. Lewis

RECEIVED  
BLM AZ STATE OFFICE  
2016 AUG 24 A 10:05  
PHOENIX, ARIZONA

STATE OF ARIZONA, COUNTY OF MARICOPA ss:

The foregoing instrument was acknowledged before me

The 24<sup>th</sup> day of August, 2016

My Commission Expires: 3-24-2019

Melanie Cash  
Notary Public



**United States Department of the Interior**  
**Bureau of Land Management**  
 DIV OF LANDS, MINRLS & ENERGY  
 ONE N CENTRAL AVE  
 PHOENIX, AZ 85004 -4427  
 Phone: 602-417-9200

Receipt

No: 3639123


<b>Transaction #:</b> 3743040	
<b>Date of Transaction:</b> 08/24/2016	
<b>CUSTOMER:</b>	
BRUCE LEWIS 17949 N 143RD DR SURPRISE, AZ 85374-4211 US	

LINE #	QTY	DESCRIPTION	REMARKS	UNIT PRICE	TOTAL
1	1.00	LOCATABLE MINERALS / MINING CLAIMS-NOT NEW-UNADJUD, ONE AUTH NO. ONLY / MINING CLAIM MONEY RECEIVED CASES: AMC347247/\$50.00	2016 AFFADAVIT & 2017 WAIVER/5	- n/a -	50.00
<b>TOTAL:</b>					<b>\$50.00</b>

PAYMENT INFORMATION				
NOTE: Items will appear on credit card statement as "Bureau of Land Mgmt CO".				
1	AMOUNT:	50.00	POSTMARKED:	N/A
	TYPE:	CREDIT CARD	RECEIVED:	08/24/2016
	NAME:	LEWIS, BRUCE 17949 N 143RD DR SURPRISE AZ 85374-4211 US		
	CARD NO:	XXXXXXXXXXXX6828	AUTH CODE:	091213
	NAME ON CARD:	BRUCE M LEWIS		
	EXPIRES:	06/2018		
	SIGNATURE:			

<b>REMARKS</b>

This receipt was generated by the automated BLM Collections and Billing System and is a paper representation of a portion of the official electronic record contained therein.

**ENTERED**  
 AUG 25 2016  
 BY: 

CERTIFIED MAIL – RETURN RECEIPT REQUESTED

No. 7005 3110 0002 3872 9828

United States Department of the Interior

Bureau of Land Management

Arizona State Office

One North Central Avenue, Suite 800

Phoenix, AZ 85004

Attention: Mr. Rod Ebert

Date: June 13, 2016

347247  
348646  
353606

PHOENIX, ARIZONA

2016 JUN 16 P 2:47

RECEIVED  
BLM AZ STATE OFFICE

Regarding your letter stating that **Maintenance Fee Waiver Held for Rejection**  
dated **April 28, 2016**

LMC #1 – LMC #5

AMC347247, AMC347248, AMC348645, AMC 348646, AMC353606

This letter is to confirm a meeting with Mr. Rod Ebert on June 8, 2016. The purpose of the meeting was to allow Mr. Ebert to physically inspect the Power of Attorney for Kris and Matthew Chambers which was questioned regarding the visibility of the notary seals.

Present was myself, Bruce M .Lewis, my wife, Linda Renay Lewis and Mr. Ebert. The meeting was informal and held standing in front of the BLM receptionist area.

Mr. Ebert physically held and reviewed the original Power of Attorneys in question and agreed that the seal was present and legible. He indicated that the photocopy made by BLM upon it's submission was inadequately done. Mrs. Lewis provided photocopies made at a darker than normal scan setting which improved the visibility of the notary seal. Mr. Ebert said that the copies were acceptable and dated stamped the new copies that we provided to him and returned them to us.

When asked if he would issue a letter declaring that the Power of Attorneys were now deemed acceptable, he declined. Therefore, I feel compelled to issue this memorandum of the meeting to document the proceedings for the record.

Mr. Ebert indicated that he was satisfied with the Power of Attorneys and that he had no further reason to reject the Maintenance Fee Waiver documentation.

When asked by Mrs. Lewis about future submissions of our Maintenance Fee Waivers and whether to anticipate similar BLM problems, Mr. Ebert assured us that there would be no problem as long as we submitted the same Power of Attorneys.

If you are not in agreement with this record of the meeting and/or still have reservations regarding the power of attorneys tendered to you, please advise me immediately so that I may further attempt compliance within the stated time frame.

Sincerely,

 6/13/2016

Bruce M. Lewis

RECEIVED  
BLM AT STAFF OFFICE  
2016 JUN 16 P 2:47  
PHOENIX, ARIZONA

Recording requested by  
And return to:  
Bruce M. Lewis  
17949 N. 143rd Drive  
Surprise, AZ 85374

AMC 347247  
AMC 348645  
AMC 353606

## AFFIDAVIT OF DESIGNATION OF POWER OF ATTORNEY PERTAINING TO MINING CLAIMS

We, the undersigned co-owner(s), do hereby appoint Bruce Michael Lewis and authorize him the power of attorney to act upon our behalf in all matters regarding the following mining claims:

CLAIM NAME	COUNTY RECORDERS		SECTION	TOWNSHIP	RANGE
	DOCUMENT NUMBER	BLM AMC SERIAL NO.			
LMC #1	97-03971	347247	24	4N	21W
LMC #2	97-03972	347248	24	4N	21W
LMC #3	97-06072	348645	22	4N	21W
LMC #4	97-06073	348646	22	4N	21W
LMC #5	2000-01481	353606	19	4N	21W

Co-Owner(s):

Kris Chambers      3 Tanglewood Drive, Southern Pines, NC 28387


STATE OF NORTH CAROLINA, COUNTY OF MOORE ss:

Subscribed and sworn to (or affirmed) before me on this 14 day of November, 2015

X *Kris Chambers*  
\_\_\_\_\_  
Co-owner

Proved to me on the basis of satisfactory evidence to be the person(s) who appeared before me.

*This doc cures the  
Notice issued 4.28.16  
RE 6.8.16*



X *[Signature]*  
\_\_\_\_\_  
Notary Public

*my commission expires June 15, 2019*

2015 JUN -01 A 10:17



Recording requested by  
And return to:  
Bruce M. Lewis  
17949 N. 143rd Drive  
Surprise, AZ 85374

AMC 347247  
AMC 348645  
AMC 353606

## AFFIDAVIT OF DESIGNATION OF POWER OF ATTORNEY PERTAINING TO MINING CLAIMS

We, the undersigned co-owner(s), do hereby appoint Bruce Michael Lewis and authorize him the power of attorney to act upon our behalf in all matters regarding the following mining claims:

CLAIM NAME	COUNTY RECORDERS DOCUMENT NUMBER	BLM SERIAL NO.	AMC SECTION	TOWNSHIP	RANGE
LMC #1	97-03971	347247	24	4N	21W
LMC #2	97-03972	347248	24	4N	21W
LMC #3	97-06072	348645	22	4N	21W
LMC #4	97-06073	348646	22	4N	21W
LMC #5	2000-01481	353606	19	4N	21W

Co-Owner(s):

Matthew Chambers 22 Mill Run, Sanford, NC 27332

*moore JNH*

STATE OF NORTH CAROLINA, COUNTY OF HARNETT ss:

Subscribed and sworn to (or affirmed) before me on this 24 day of Nov, 2015

X *[Signature]*

Co-owner

Proved to me on the basis of satisfactory evidence to be the person(s) who appeared before me.

*This doc cures the  
Notice issued 4-28-16*

*R*

X *[Signature]*  
Notary Public

*my commission expires June 15, 2019*

NOENIX, ARIZONA

2015 DEC -1 A 9 29

RECEIVED  
PLM AZ STATE OFFICE



Recording requested by  
And return to:  
Bruce M. Lewis  
17949 N. 143rd Drive  
Surprise, AZ 85374

AMC 347247  
AMC 348645  
AMC 353606

**AFFIDAVIT OF DESIGNATION OF POWER OF ATTORNEY  
PERTAINING TO MINING CLAIMS**

We, the undersigned co-owners, do hereby appoint Bruce Michael Lewis and authorize him the power of attorney to act upon our behalf in all matters regarding the following mining claims:

CLAIM NAME	COUNTY RECORDERS	BLM AMC	SECTION	TOWNSHIP	RANGE
	DOCUMENT NUMBER	SERIAL NO.			
LMC #1	97-03971	347247	24	4N	21W
LMC #2	97-03972	347248	24	4N	21W
LMC #3	97-06072	348645	22	4N	21W
LMC #4	97-06073	348646	22	4N	21W
LMC #5	2000-01481	353606	19	4N	21W

Co-Owner(s):

Philip R. Andrews 12610 W. Parkwood Drive, Sun City West, AZ 85375


Charlene B. Andrews 12610 W. Parkwood Drive, Sun City West, AZ 85375

STATE OF ARIZONA, COUNTY OF MARICOPA ss:

Subscribe and sworn to (or affirmed) before me on this 9 day of November, 2015

X Philip R. Andrews  
Co-owner


X Charlene Andrews  
Co-owner



Proved to me on the basis of satisfactory evidence to be the person(s) who appeared before me.

*Dose were misplaced  
& therefore, closure decision  
was erroneously issued &  
appealed by Mr. Lewis.  
RE 6.14.16*

X Paula M. Medina  
Notary Public



Recording requested by  
And return to:  
Bruce M. Lewis  
17949 N. 143rd Drive  
Surprise, AZ 85374

**AFFIDAVIT OF DESIGNATION OF POWER OF ATTORNEY  
PERTAINING TO MINING CLAIMS**

We, the undersigned co-owners, do hereby appoint Bruce Michael Lewis and authorize him the power of attorney to act upon our behalf in all matters regarding the following mining claims:

<u>CLAIM NAME</u>	<u>COUNTY RECORDERS DOCUMENT NUMBER</u>	<u>BLM AMC SERIAL NO.</u>	<u>SECTION</u>	<u>TOWNSHIP</u>	<u>RANGE</u>
LMC #1	97-03971	347247	24	4N	21W
LMC #2	97-03972	347248	24	4N	21W
LMC #3	97-06072	348645	22	4N	21W
LMC #4	97-06073	348646	22	4N	21W
LMC #5	2000-01481	353606	19	4N	21W

Co-Owner(s):

Gay S. Chambers 11806 Del Rapids Court, Bakersfield, CA 93312  
Van Chambers 11806 Del Rapids Court, Bakersfield, CA 93312  
Jeremy Chambers 11806 Del Rapids Court, Bakersfield, CA 93312


STATE OF CALIFORNIA, COUNTY OF KERN ss:

Subscribe and sworn to (or affirmed) before me on this 23 day of November, 2015


X Gay S. Chambers  
C O W N E R

X Van Chambers  
C O W N E R

X [Signature]  
C O W N E R



Proved to me on the basis of satisfactory evidence to be the person(s) who appeared before me.



X Linda Diane Gerez  
Notary Public LINDA DIANE GEREZ

Recording requested by  
And return to:  
Bruce M. Lewis  
17949 N. 143rd Drive  
Surprise, AZ 85374

## AFFIDAVIT OF DESIGNATION OF POWER OF ATTORNEY PERTAINING TO MINING CLAIMS

We, the undersigned co-owner(s), do hereby appoint Bruce Michael Lewis and authorize him the power of attorney to act upon our behalf in all matters regarding the following mining claims:

CLAIM NAME	COUNTY RECORDERS DOCUMENT NUMBER	BLM AMC SERIAL NO.	SECTION	TOWNSHIP	RANGE
LMC #1	97-03971	347247	24	4N	21W
LMC #2	97-03972	347248	24	4N	21W
LMC #3	97-06072	348645	22	4N	21W
LMC #4	97-06073	348646	22	4N	21W
LMC #5	2000-01481	353606	19	4N	21W

Co-Owner(s):

Linda R. Lewis      17949 N. 143rd Drive, Surprise, AZ 85374


STATE OF ARIZONA, COUNTY OF MARICOPA ss:

Subscribe and sworn to (or affirmed) before me on this 30 day of Nov, 2015

X Linda R Lewis

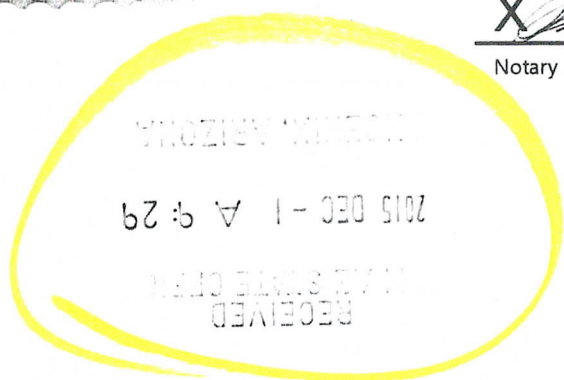
Co-owner

Proved to me on the basis of satisfactory evidence to be the person(s) who appeared before me.



X [Signature]

Notary Public



Recording requested by  
And return to:  
Bruce M. Lewis  
17949 N. 143rd Drive  
Surprise, AZ 85374

**AFFIDAVIT OF DESIGNATION OF POWER OF ATTORNEY  
PERTAINING TO MINING CLAIMS**

We, the undersigned co-owner(s), do hereby appoint Bruce Michael Lewis and authorize him the power of attorney to act upon our behalf in all matters regarding the following mining claims:

CLAIM NAME	COUNTY RECORDERS	BLM AMC	SECTION	TOWNSHIP	RANGE
	DOCUMENT NUMBER	SERIAL NO.			
LMC #1	97-03971	347247	24	4N	21W
LMC #2	97-03972	347248	24	4N	21W
LMC #3	97-06072	348645	22	4N	21W
LMC #4	97-06073	348646	22	4N	21W
LMC #5	2000-01481	353606	19	4N	21W

Co-Owner(s):

Matthew Chambers 22 Mill Run, Sanford, NC 27332


STATE OF NORTH CAROLINA, COUNTY OF <sup>moore SMH</sup> HARNETT ss:

Subscribed and sworn to (or affirmed) before me on this 24 day of Nov, 2015

X 

Co-owner

Proved to me on the basis of satisfactory evidence to be the person(s) who appeared before me.

X 

Notary Public

my commission expires June 15, 2014

RECEIVED

2015 DEC -1 A 9:29

RECEIVED

Recording requested by  
And return to:  
Bruce M. Lewis  
17949 N. 143rd Drive  
Surprise, AZ 85374

## AFFIDAVIT OF DESIGNATION OF POWER OF ATTORNEY PERTAINING TO MINING CLAIMS

We, the undersigned co-owner(s), do hereby appoint Bruce Michael Lewis and authorize him the power of attorney to act upon our behalf in all matters regarding the following mining claims:

CLAIM NAME	COUNTY RECORDERS BLM AMC		SECTION	TOWNSHIP	RANGE
	DOCUMENT NUMBER	SERIAL NO.			
LMC #1	97-03971	347247	24	4N	21W
LMC #2	97-03972	347248	24	4N	21W
LMC #3	97-06072	348645	22	4N	21W
LMC #4	97-06073	348646	22	4N	21W
LMC #5	2000-01481	353606	19	4N	21W

Co-Owner(s):

Kris Chambers            3 Tanglewood Drive, Southern Pines, NC 28387

STATE OF NORTH CAROLINA, COUNTY OF MOORE ss:

Subscribed and sworn to (or affirmed) before me on this 14 day of November, 2015

X *Kris Chambers*

Co-owner

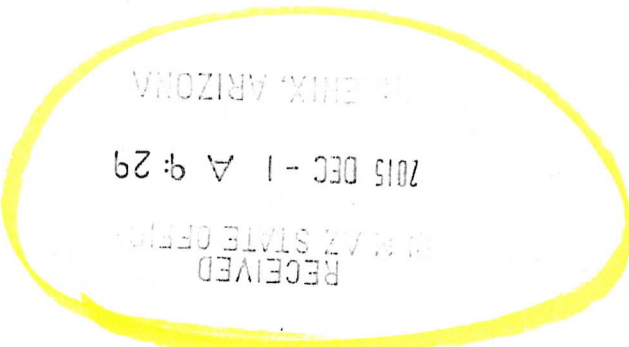
Proved to me on the basis of satisfactory evidence to be the person(s) who appeared before me.

X *B. M. Lewis*

Notary Public

*my commission expires June 15,*

*2016*





# United States Department of the Interior

BUREAU OF LAND MANAGEMENT

Arizona State Office

One North Central Avenue, Suite 800

Phoenix, Arizona 85004-4427

www.blm.gov/az/

**OCT 14 2015**



In Reply Refer To:

3800 (9310) RE

AMC347247, AMC348645, AMC353606

CERTIFIED MAIL – RETURN RECEIPT REQUESTED 7014 0150 0000 5578 5545

## NOTICE

PHILIP R ANDREWS  
CHARLENE B ANDREWS  
12610 W PARKWOOD DR  
SUN CITY WEST, AZ 85375-4626

LMC #1 - LMC #5

AMC347247 - AMC347248, AMC348645 - AMC348646, AMC353606

RECEIVED  
BLM AZ STATE OFFICE  
2015 DEC - 1 A 9:29  
PHOENIX, ARIZONA

### Maintenance Fee Waiver Held for Rejection

This office received the Maintenance Fee Waiver Certification (waiver) for the above listed mining claim(s). The waiver is not properly completed and does not meet the annual filing requirements.

In accordance with 43 Code of Federal Regulations (CFR) 3835.10, the name, address, and original signatures of all owners of the mining claim must be included on the waiver form. Please correct the discrepancy as noted below:

The waiver is signed by an agent; however, the Power of Attorney provided giving the agent authority to sign on behalf of the claim owners was dated August 26, 2009. The Power of Attorney must be current within 3 years. Therefore, you must provide a new Power of Attorney that was executed on or after September 1, 2012.

In order to correct the defect in the waiver, per 43 CFR 3835.93, you must provide this office with the requested information within 60 days of your receipt of this notice. If you are unable to provide this information, you have the option of paying the annual maintenance fee of \$155 per claim (\$155 per 20 acres for placer claims larger than 20 acres). If we do not receive the requested corrections within the 60 day time frame, the claim(s) will be declared forfeited and closed.

Please include your AMC serial number on all correspondence. If additional information is required, please contact Rod Ebert at 602-417-9397.

Sincerely,



Rebecca Heick  
Acting Deputy State Director  
Lands and Minerals Division

RECEIVED  
DLM AZ STATE OFFICE  
2015 DEC - 1 A 9:29  
PHOENIX, ARIZONA



UNITED STATES  
DEPARTMENT OF THE INTERIOR  
BUREAU OF LAND MANAGEMENT

607

ESG

347247  
348645  
353606

**MAINTENANCE FEE WAIVER CERTIFICATION**

FORM APPROVED  
OMB NO. 1004-0114  
Expires: October 31, 2016

SEE INSTRUCTIONS ON PAGE 2

1. This small miner waiver is filed for the assessment year beginning on September 1, 2015 and ending on September 1, 2016.
2. The undersigned and all related parties owned ten or fewer mining claims, mill, or tunnel sites located and maintained on Federal lands in the United States of America on September 1, 2015.
3. The undersigned have performed the assessment work required by law for each mining claim listed prior to filing this waiver and understand that by filing this form, the undersigned must file an affidavit of assessment work with the Bureau of Land Management (BLM) by the December 30th following the filing of this waiver.
4. The undersigned understand that if the assessment work obligation has not yet come due under 30 U.S.C. 28 (for those claims in their first assessment year only), a notice of intent to hold reciting this condition must be recorded by the December 30th following the filing of this waiver.
5. The undersigned understand that mill and tunnel sites may also be listed on this waiver and be waived from payment of the maintenance fee, and that a notice of intent to hold for these sites is required to be filed with the BLM by the December 30th following the filing of this waiver.
6. The undersigned understand and acknowledge that pursuant to 43 U.S.C. 1212 and 18 U.S.C. 1001, the filing or recording of a false, fictitious, or fraudulent document with the BLM may result in a fine of up to \$250,000, a prison term not to exceed five years, or both.
7. The mining claims, mill or tunnel sites for which this waiver from payment of the maintenance fees is requested are:

CLAIM OR SITE NAME	BLM RECORDATION SERIAL NUMBER
1. LMC #1	AMC 347247 ✓
2. LMC #2	AMC 347248
3. LMC #3	AMC 348645
4. LMC #4	AMC 348646
5. LMC #5	AMC 353606
6.	
7.	
8.	
9.	
10.	

COPY

The owner(s) (claimants) of the above mining claims and sites are:

Bruce M. Lewis  
 (Owner's Name - Please Print)  
 17949 N. 143rd Drive  
 (Owner's Mailing Address)

*Bruce M. Lewis*\*  
 (Owner's Signature)  
 Surprise AZ 85374  
 (City) (State) (Zip Code)

Linda R. Lewis  
 (Owner's Name - Please Print)  
 17949 N. 143rd Drive  
 (Owner's Mailing Address)

*Bruce M. Lewis*\*  
 (Owner's Signature)  
 Surprise AZ 85374  
 (City) (State) (Zip Code)

Philip R. Andrews  
 (Owner's Name - Please Print)  
 12610 W. Parkwood Drive  
 (Owner's Mailing Address)

*Bruce M. Lewis*\*  
 (Owner's Signature)  
 Sun City West AZ 85375  
 (City) (State) (Zip Code)

Charlene B. Andrews  
 (Owner's Name - Please Print)  
 12610 W. Parkwood Drive  
 (Owner's Mailing Address)

*Bruce M. Lewis*\*  
 (Owner's Signature)  
 Sun City West AZ  
 (City) (State) (Zip Code)

ENTERED  
SEP 10 2015

(Continued on page 2)

\*POWER OF ATTORNEY TO FILE WITH BLM

Jeremy Chambers  
(Owner's Name - Please Print)

*Bruce Lewis*  
(Owner's Signature)

11806 Dell Rapids Court  
(Owner's Mailing Address)

Bakersfield CA 93312  
(City) (State) (Zip Code)

Van Chambers  
(Owner's Name - Please Print)

*Bruce Lewis*  
(Owner's Signature)

11806 Dell Rapids Court  
(Owner's Mailing Address)

Bakersfield CA 93312  
(City) (State) (Zip Code)

Gay Chambers  
(Owner's Name - Please Print)

*Bruce Lewis*  
(Owner's Signature)

11806 Dell Rapids Court  
(Owner's Mailing Address)

Bakersfield CA 93312  
(City) (State) (Zip Code)

Kris and Matthew Chambers  
(Owner's Name - Please Print)

*Bruce Lewis*  
(Owner's Signature)

11806 Dell Rapids Court  
(Owner's Mailing Address)

Bakersfield CA 93312  
(City) (State) (Zip Code)

18 U.S.C. 1001 and 43 U.S.C. 1212 make it a crime for any person knowingly and willfully to make to any department or agency of the United States any false, fictitious or fraudulent statements or representations as to any matter within its jurisdiction.

INSTRUCTIONS

1. This certification is made under the provisions of 43 U.S.C. § 1744 and 30 U.S.C. §28-28k and the regulations thereunder (43 CFR Part 3830).
2. The claimant(s) must fill in the dates in paragraph 1 for the beginning and ending of the assessment year for which this waiver is sought.
3. The claimant(s) must fill in the date in paragraph 2 for the beginning of the assessment year for which this waiver is sought.
4. All claim and site names and BLM serial numbers must be listed for the mining claims, mill sites, and tunnel sites for which the waiver is sought.
5. All owners of the mining claims, mill sites, and tunnel sites and their addresses must be given.
6. This waiver form must be signed by all the claimants or their designated agent, in original form. If an agent is designated, a notarized designation of agent, signed by all of the claimants with proper address given, must be submitted with this waiver.
7. This form must be filed no later than September 1st for the upcoming assessment year in the BLM State Office where the mining claims or sites are recorded, or the waiver cannot be granted by the BLM. (Example: To obtain a waiver for the assessment year 2012, which begins on September 1, 2011, you must qualify for and file for a waiver no later than September 1, 2011, in the proper BLM State Office.)
8. For all mining claims which require assessment work, you must record an affidavit of labor on or before the December 30th immediately following the filing of this waiver. For all other mining claims or sites waived, you must record a notice of intent to hold on or before the December 30th immediately following the filing of this waiver.
9. Mill and tunnel sites may also be listed on this waiver and be waived from payment of the maintenance fee. A notice of intent to hold for these sites is required to be filed by the December 30th following the filing of this waiver.

FOR OFFICIAL USE ONLY  
RECEIVED  
BLM AZ STATE OFFICE  
AUG 25 A 10:52  
PHOENIX ARIZONA

\* POWER OF ATTORNEY ON FILE WITH BLM

Recording requested by  
And return to:  
Bruce M. Lewis  
17949 N. 143rd Drive  
Surprise, AZ 85374

UPDATED

347247  
348645  
353606

## AFFIDAVIT OF DESIGNATION OF POWER OF ATTORNEY PERTAINING TO MINING CLAIMS

STATE OF ARIZONA, COUNTY OF MARICOPA ss:

We, the undersigned co-owners, do hereby appoint Bruce Michael Lewis and authorize him the power of attorney to act upon our behalf in all matters regarding the following mining claims:

CLAIM NAME	DOCUMENT NUMBER	SERIAL NO.	SECTION	TOWNSHIP	RANGE
LMC #1	97-03971	347247	24	4N	21W
LMC #2	97-03972	347248	24	4N	21W
LMC #3	97-06072	348645	22	4N	21W
LMC #4	97-06073	348646	22	4N	21W
LMC #5	2000-01481	353606	19	4N	21W

Signature of Co-Owners:

~~Bruce M. Lewis  
17949 N. 143rd Drive  
Surprise, AZ 85374~~

Linda R. Lewis  
17949 N. 143rd Drive  
Surprise, AZ 85374

Philip R. Andrews  
12610 W. Parkwood Drive  
Sun City West, AZ 85375

Charlene B. Andrews  
12610 W. Parkwood Drive  
Sun City West, AZ 85375

*[Handwritten Signature]*

---

*Linda R Lewis*

---

*Philip R Andrews*

---

*Charlene B Andrews*

RECEIVED  
MARICOPA STATE OFFICE  
PHOENIX, ARIZONA  
2009 AUG 25 A 10:52

RECEIVED  
MARICOPA STATE OFFICE  
PHOENIX, ARIZONA  
2009 AUG 31 A 9:53

Dated this 26 day of August, 2009

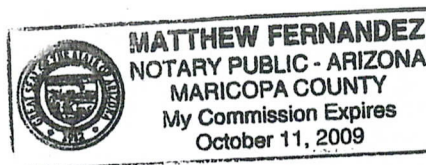
STATE OF ARIZONA, COUNTY OF MARICOPA ss:

The foregoing instrument was acknowledged before me

The 26 day of August, 2009

My Commission Expires: October 11, 2009

[Signature]  
Notary Public



ENTERED  
AUG 26 2009  
BY: R. [Signature]

Recording requested by  
And return to:  
Bruce M. Lewis  
17949 N. 143rd Drive  
Surprise, AZ 85374

## AFFIDAVIT OF DESIGNATION OF POWER OF ATTORNEY PERTAINING TO MINING CLAIMS

STATE OF CALIFORNIA, COUNTY OF KERN ss:

We, the undersigned co-owners, do hereby appoint Bruce Michael Lewis as designated agent and authorize him the power or attorney to act upon our behalf in all matters regarding the following mining claims:

CLAIM NAME	COUNTY RECORDERS DOCUMENT NUMBER	BLM AMC SERIAL NO.	SECTION	TOWNSHIP	RANGE
LMC #1	97-03971	347247	24	4N	21W
LMC #2	97-03972	347248	24	4N	21W
LMC #3	97-06072	348645	22	4N	21W
LMC #4	97-06073	348646	22	4N	21W
LMC #5	2000-01481	353606	19	4N	21W

Signature of Co-Owners:

Van Chambers  
11806 Del Rapids Court  
Bakersfield, CA 93312

Van Chambers

Gay S. Chambers  
11806 Del Rapids Court  
Bakersfield, CA 93312

Gay S. Chambers

Matthew Chambers  
11806 Del Rapids Court  
Bakersfield, CA 93312

Matthew Chambers

Jeremy Chambers  
11806 Del Rapids Court  
Bakersfield, CA 93312

Jeremy Chambers

Kristopher Chambers  
11806 Del Rapids Court  
Bakersfield, CA 93312

Kristopher Chambers

Dated this 29<sup>th</sup> day of December 2008



STATE OF CALIFORNIA, COUNTY OF KERN ss:

The foregoing instrument was acknowledged before me

The 29<sup>th</sup> day of December, 2008

My Commission Expires: Sept 22, 2009

Jamie R. Welton  
Notary Public



RECEIVED  
PHOENIX, ARIZONA  
2015 AUG 25 A 10:52  
AZ STATE OFF...

Recording requested by  
And return to:  
Bruce M. Lewis  
17949 N. 143rd Drive  
Surprise, AZ 85374

## AFFIDAVIT OF PERFORMANCE OF ANNUAL WORK

STATE OF ARIZONA, COUNTY OF MARICOPA ss:

Bruce M. Lewis, being duly sworn, according to law, deposes and says:

That he is a citizen of the United States of America, more than 18 years of age and resides at Surprise, Arizona.

That he is personally acquainted with the following unpatented mining claims which are situated in the La Paz Mining District, La Paz County, Arizona, the county recorder's document numbers and the BLM serial numbers of which are as follows:

CLAIM NAME	COUNTY RECORDERS DOCUMENT NUMBER	BLM AMC SERIAL NO.	SECTION	TOWNSHIP	RANGE
LMC #3	97-06072	348645	21	4N	21W
LMC #4	97-06073	348646	21	4N	21W

That Bruce M. Lewis, whose address is 17949 N. 143<sup>rd</sup> Drive, Surprise, AZ. 85374, is the owner of the above-described claims;

That between the dates of September 1, 2014 and August 29, 2015 in excess of two hundred dollars (\$200.00) worth of work and improvements were done and performed upon or for the benefit of this claim group.


That such work and improvements consisted of Geochemical reconnaissance and grid surveys, fencing-off of abandoned mine shafts, repair of existing access roads, purchase and construction, repair or maintenance of mining equipments and were performed by Bruce M. Lewis or subcontractors; and

That the above work and improvements were made by and at the expense of the owner of the claims for the purpose of complying with the laws of the United States of America pertaining to assessments or annual work.

Dated this 24<sup>th</sup> day of August, 2015

OWNER

Bruce M. Lewis  
Bruce M. Lewis



RECEIVED  
MARICOPA COUNTY STATE OFFICE  
2015 AUG 25 A 11:02  
PHOENIX, ARIZONA


STATE OF ARIZONA, COUNTY OF MARICOPA ss:

The foregoing instrument was acknowledged before me

The 24<sup>th</sup> day of Aug, 2015

My Commission Expires: JUN 13, 2017

Christopher S. McCarthy  
Notary Public



NO. OF CLAIMS 2  
AMOUNT 20.00  
RECEIPT NO. 3376172  
INIT. CSM

Recording requested by  
 And return to:  
 Bruce M. Lewis  
 17949 N. 143rd Drive  
 Surprise, AZ 85374

**AFFIDAVIT OF PERFORMANCE OF ANNUAL WORK**

STATE OF ARIZONA, COUNTY OF MARICOPA ss:

Bruce M. Lewis, being duly sworn, according to law, deposes and says:

That he is a citizen of the United States of America, more than 18 years of age and resides at Surprise, Arizona.

That he is personally acquainted with the following unpatented mining claims which are situated in the La Paz Mining District, La Paz County, Arizona, the county recorder's document numbers and the BLM serial numbers of which are as follows:

	COUNTY RECORDERS	BLM AMC			
CLAIM NAME	DOCUMENT NUMBER	SERIAL NO.	SECTION	TOWNSHIP	RANGE
LMC #1	97-03971	347247	24	4N	21W
LMC #2	97-03972	347248	24	4N	21W

That Bruce M. Lewis, whose address is 17949 N. 143<sup>rd</sup> Drive, Surprise, AZ. 85374, is the owner of the above-described claims;

That between the dates of September 1, 2014 and August 29, 2015 in excess of two hundred dollars (\$200.00) worth of work and improvements were done and performed upon or for the benefit of this claim group.

That such work and improvements consisted of Geochemical reconnaissance and grid surveys, fencing-off of abandoned mine shafts, repair of existing access roads, purchase and construction, repair or maintenance of mining equipments and were performed by Bruce M. Lewis or subcontractors; and

That the above work and improvements were made by and at the expense of the owner of the claims for the purpose of complying with the laws of the United States of America pertaining to assessments or annual work.

Dated this 24<sup>th</sup> day of AUGUST, 2015

OWNER Bruce M. Lewis  
 Bruce M. Lewis

RECEIVED  
 MARICOPA COUNTY  
 CLERK'S OFFICE  
 PHOENIX, ARIZONA  
 2015 AUG 25 A 11:02

STATE OF ARIZONA, COUNTY OF MARICOPA ss:

The foregoing instrument was acknowledged before me

The 24<sup>th</sup> day of Aug, 2015

My Commission Expires: JUN 13, 2017



Christopher S. McCarthy  
 Notary Public

NO. OF CLAIMS 2  
 AMOUNT 20.00  
 RECEIPT NO. 3376172  
 INIT. CS

Recording requested by  
And return to:  
Bruce M. Lewis  
17949 N. 143rd Drive  
Surprise, AZ 85374

## AFFIDAVIT OF PERFORMANCE OF ANNUAL WORK

STATE OF ARIZONA, COUNTY OF MARICOPA ss:

Bruce M. Lewis, being duly sworn, according to law, deposes and says:

That he is a citizen of the United States of America, more than 18 years of age and resides at Surprise, Arizona.

That he is personally acquainted with the following unpatented mining claims which are situated in the La Paz Mining District, La Paz County, Arizona, the county recorder's document numbers and the BLM serial numbers of which are as follows:

COUNTY RECORDERS		BLM AMC				
CLAIM NAME	DOCUMENT NUMBER	SERIAL NO.	SECTION	TOWNSHIP	RANGE	
LMC #5	2000-01481	353606	19	4N	21W	

That Bruce M. Lewis, whose address is 17949 N. 143<sup>rd</sup> Drive, Surprise, AZ. 85374, is the owner of the above-described claims;


That between the dates of September 1, 2014 and August 29, 2015 in excess of two hundred dollars (\$200.00) worth of work and improvements were done and performed upon or for the benefit of this claim group.

That such work and improvements consisted of Geochemical reconnaissance and grid surveys, fencing-off of abandoned mine shafts, repair of existing access roads, purchase and construction, repair or maintenance of mining equipments and were performed by Bruce M. Lewis or subcontractors; and

That the above work and improvements were made by and at the expense of the owner of the claims for the purpose of complying with the laws of the United States of America pertaining to assessments or annual work.

Dated this 24<sup>th</sup> day of August, 2015

OWNER Bruce M. Lewis  
Bruce M. Lewis



RECEIVED  
IN AZ STATE OFFICE  
2015 AUG 25 A 11:02  
PHOENIX, ARIZONA


STATE OF ARIZONA, COUNTY OF MARICOPA ss:

The foregoing instrument was acknowledged before me

The 24<sup>th</sup> day of Aug, 2015

My Commission Expires: Jun 13, 2017

Christopher S. McCarthy  
Notary Public



NO. OF CLAIMS 1  
AMOUNT 10.00  
RECEIPT NO. 3376172  
INIT. CLG

\*\* RI.M-ASO\*\*

**United States Department of the Interior  
Bureau of Land Management  
LANDS/RECREATION & PLANNING  
ONE N CENTRAL AVE  
PHOENIX, AZ 85004 -2203  
Phone: 602-417-9200**

Receipt

No: 3376172


<b>Transaction #:</b> 3474402	
<b>Date of Transaction:</b> 08/25/2015	
<b>CUSTOMER:</b>	
BRUCE LEWIS 17949 N 143RD DR SURPRISE, AZ 85374-4211 US	

LINE #	QTY	DESCRIPTION	REMARKS	UNIT PRICE	TOTAL
1	1.00	LOCATABLE MINERALS / MINING CLAIMS- NOT NEW-UNADJUD, ONE AUTH NO. ONLY / MINING CLAIM MONEY RECEIVED CASES: AMC347247/\$50.00	2016 WAIV & 2015 POL (5)	- n/a -	50.00
<b>TOTAL:</b>					<b>\$50.00</b>

PAYMENT INFORMATION			
NOTE: Items will appear on credit card statement as "Bureau of Land Mgmt CO".			
1	AMOUNT:	50.00	POSTMARKED: N/A
	TYPE:	CREDIT CARD	RECEIVED: 08/25/2015
	NAME:	LEWIS, BRUCE 17949 N 143RD DR SURPRISE AZ 85374-4211 US	
	CARD NO:	XXXXXXXXXXXX6828	AUTH CODE: 000114
	NAME ON CARD:	BRUCE M LEWIS	
	EXPIRES:	06/2018	
	SIGNATURE:		

REMARKS

This receipt was generated by the automated BLM Collections and Billing System and is a paper representation of a portion of the official electronic record contained therein.





UNITED STATES **338**  
DEPARTMENT OF THE INTERIOR  
BUREAU OF LAND MANAGEMENT

**MAINTENANCE FEE WAIVER CERTIFICATION**

**348645**  
FORM APPROVED  
OMB NO. 1004-0114  
Expires: October 31, 2016  
**347247**

SEE INSTRUCTIONS ON PAGE 2 *S/W*

- This small miner waiver is filed for the assessment year beginning on September 1, 2014 and ending on September 1, 2015.
- The undersigned and all related parties owned ten or fewer mining claims, mill, or tunnel sites located and maintained on Federal lands in the United States of America on September 1, 2014.
- The undersigned have performed the assessment work required by law for each mining claim listed prior to filing this waiver and understand that by filing this form, the undersigned must file an affidavit of assessment work with the Bureau of Land Management (BLM) by the December 30th following the filing of this waiver.
- The undersigned understand that if the assessment work obligation has not yet come due under 30 U.S.C. 28 (for those claims in their first assessment year only), a notice of intent to hold reciting this condition must be recorded by the December 30th following the filing of this waiver.
- The undersigned understand that mill and tunnel sites may also be listed on this waiver and be waived from payment of the maintenance fee, and that a notice of intent to hold for these sites is required to be filed with the BLM by the December 30th following the filing of this waiver.
- The undersigned understand and acknowledge that pursuant to 43 U.S.C. 1212 and 18 U.S.C. 1001, the filing or recording of a false, fictitious, or fraudulent document with the BLM may result in a fine of up to \$250,000, a prison term not to exceed five years, or both.
- The mining claims, mill or tunnel sites for which this waiver from payment of the maintenance fees is requested are:

CLAIM OR SITE NAME	BLM RECORDATION SERIAL NUMBER
1. LMC #1	✓ AMC 347247
2. LMC #2	AMC 347248
3. LMC #3	AMC 348645
4. LMC #4	AMC 348646
5. LMC #5	AMC 353606
6.	
7.	
8.	
9.	
10.	

PHOENIX, ARIZONA  
2014 AUG 19 AM 11:11  
RECEIVED  
AZ STATE OFFICE

The owner(s) (claimants) of the above mining claims and sites are:

Bruce M. Lewis

(Owner's Name - Please Print)

17949 N. 143rd Drive

(Owner's Mailing Address)

*Bruce M. Lewis \**

(Owner's Signature)

Surprise

(City)

AZ

(State)

85374

(Zip Code)

Linda R. Lewis

(Owner's Name - Please Print)

17949 N. 143rd Drive

(Owner's Mailing Address)

*Bruce M. Lewis \**

(Owner's Signature)

Surprise

(City)

AZ

(State)

85374

(Zip Code)

Philip R. Andrews

(Owner's Name - Please Print)

12610 W. Parkwood Drive

(Owner's Mailing Address)

*Bruce M. Lewis \**

(Owner's Signature)

Sun City West

(City)

AZ

(State)

85375

(Zip Code)

Charlene B. Andrews

(Owner's Name - Please Print)

12610 W. Parkwood Drive

(Owner's Mailing Address)

*Bruce M. Lewis \**

(Owner's Signature)

Sun City West

(City)

AZ

(State)

85375

(Zip Code)

(Continued on page 2)

*\* Power of Attorney on file with BLM*

ENTERED  
SEP 22 2014  
BY: *RE*  
*Noted 9-22-14*

Jeremy Chambers

(Owner's Name - Please Print)

*Bruce M. Lewis* \*

(Owner's Signature)

11806 Dell Rapids Court

(Owner's Mailing Address)

Bakersfield

(City)

CA

(State)

93312

(Zip Code)

Van Chambers

(Owner's Name - Please Print)

*Bruce M. Lewis* \*

(Owner's Signature)

11806 Dell Rapids Court

(Owner's Mailing Address)

Bakersfield

(City)

CA

(State)

93312

(Zip Code)

Gay Chambers

(Owner's Name - Please Print)

*Bruce M. Lewis* \*

(Owner's Signature)

11806 Dell Rapids Court

(Owner's Mailing Address)

Bakersfield

(City)

CA

(State)

93312

(Zip Code)

Kris and Matthew Chambers

(Owner's Name - Please Print)

*Bruce M. Lewis* \*

(Owner's Signature)

11806 Dell Rapids Courts

(Owner's Mailing Address)

Bakersfield

(City)

CA

(State)

93312

(Zip Code)

18 U.S.C. 1001 and 43 U.S.C. 1212 make it a crime for any person knowingly and willfully to make to any department or agency of the United States any false, fictitious or fraudulent statements or representations as to any matter within its jurisdiction.

INSTRUCTIONS

1. This certification is made under the provisions of 43 U.S.C. § 1744 and 30 U.S.C. §28-28k and the regulations thereunder (43 CFR Part 3830).
2. The claimant(s) must fill in the dates in paragraph 1 for the beginning and ending of the assessment year for which this waiver is sought.
3. The claimant(s) must fill in the date in paragraph 2 for the beginning of the assessment year for which this waiver is sought.
4. All claim and site names and BLM serial numbers must be listed for the mining claims, mill sites, and tunnel sites for which the waiver is sought.
5. All owners of the mining claims, mill sites, and tunnel sites and their addresses must be given.
6. This waiver form must be signed by all the claimants or their designated agent, in original form. If an agent is designated, a notarized designation of agent, signed by all of the claimants with proper address given, must be submitted with this waiver.
7. This form must be filed no later than September 1st for the upcoming assessment year in the BLM State Office where the mining claims or sites are recorded, or the waiver cannot be granted by the BLM. (Example: To obtain a waiver for the assessment year 2012, which begins on September 1, 2011, you must qualify for and file for a waiver no later than September 1, 2011, in the proper BLM State Office.)
8. For all mining claims which require assessment work, you must record an affidavit of labor on or before the December 30th immediately following the filing of this waiver. For all other mining claims or sites waived, you must record a notice of intent to hold on or before the December 30th immediately following the filing of this waiver.
9. Mill and tunnel sites may also be listed on this waiver and be waived from payment of the maintenance fee. A notice of intent to hold for these sites is required to be filed by the December 30th following the filing of this waiver.

\*Power of Attorney on file with BLM

RECEIVED  
M AZ STATE OFFICE  
2011 AUG 19 AM 11:11  
PHOENIX, ARIZONA

FOR OFFICIAL USE ONLY

Amc 348645

Recording requested by  
And return to:  
Bruce M. Lewis  
17949 N. 143rd Drive  
Surprise, AZ 85374

**AFFIDAVIT OF PERFORMANCE OF ANNUAL WORK**

STATE OF ARIZONA, COUNTY OF MARICOPA ss:

*2/30*

Bruce M. Lewis, being duly sworn, according to law, deposes and says:

That he is a citizen of the United States of America, more than 18 years of age and resides at Surprise, Arizona.

That he is personally acquainted with the following unpatented mining claims which are situated in the La Paz Mining District, La Paz County, Arizona, the county recorder's document numbers and the BLM serial numbers of which are as follows:

CLAIM NAME	COUNTY RECORDERS DOCUMENT NUMBER	BLM AMC SERIAL NO.	SECTION	TOWNSHIP	RANGE
LMC #3	97-06072	348645	21	4N	21W
LMC #4	97-06073	348646	21	4N	21W

That Bruce M. Lewis, whose address is 17949 N. 143<sup>rd</sup> Drive, Surprise, AZ. 85374, is the owner of the above-described claims;

That between the dates of September 1, 2013 and August 29, 2014 in excess of two hundred dollars (\$200.00) worth of work and improvements were done and performed upon or for the benefit of this claim group.

That such work and improvements consisted of Geochemical reconnaissance and grid surveys, fencing-off of abandoned mine shafts, repair of existing access roads, purchase and construction, repair or maintenance of mining equipments and were performed by Bruce M. Lewis or subcontractors; and

That the above work and improvements were made by and at the expense of the owner of the claims for the purpose of complying with the laws of the United States of America pertaining to assessments or annual work.

Dated this 19<sup>th</sup> day of August, 2014

OWNER *Bruce M. Lewis*  
Bruce M. Lewis

STATE OF ARIZONA, COUNTY OF MARICOPA ss:

The foregoing instrument was acknowledged before me

The 19 day of Aug, 2014

My Commission Expires: June 17, 2018

RECEIVED  
MARICOPA COUNTY  
PHOENIX, ARIZONA  
2014 AUG 19 A 11:12

ENTERED  
AUG 20 2014  
BY *Ram*

MICHAEL D. ADAMS  
Notary Public - Arizona  
Maricopa County  
My Comm. Expires Jun 17, 2018

*[Signature]*  
Notary Public

Amc 353606

Recording requested by  
And return to:  
Bruce M. Lewis  
17949 N. 143rd Drive  
Surprise, AZ 85374

# AFFIDAVIT OF PERFORMANCE OF ANNUAL WORK

STATE OF ARIZONA, COUNTY OF MARICOPA ss:

1/60

Bruce M. Lewis, being duly sworn, according to law, deposes and says:

That he is a citizen of the United States of America, more than 18 years of age and resides at Surprise, Arizona.

That he is personally acquainted with the following unpatented mining claims which are situated in the La Paz Mining District, La Paz County, Arizona, the county recorder's document numbers and the BLM serial numbers of which are as follows:

CLAIM NAME	COUNTY RECORDERS DOCUMENT NUMBER	BLM AMC SERIAL NO.	SECTION	TOWNSHIP	RANGE
LMC #5	2000-01481	353606	19	4N	21W

That Bruce M. Lewis, whose address is 17949 N. 143<sup>rd</sup> Drive, Surprise, AZ. 85374, is the owner of the above-described claims;

That between the dates of September 1, 2013 and August 29, 2014 in excess of two hundred dollars (\$200.00) worth of work and improvements were done and performed upon or for the benefit of this claim group.

That such work and improvements consisted of Geochemical reconnaissance and grid surveys, fencing-off of abandoned mine shafts, repair of existing access roads, purchase and construction, repair or maintenance of mining equipments and were performed by Bruce M. Lewis or subcontractors; and

That the above work and improvements were made by and at the expense of the owner of the claims for the purpose of complying with the laws of the United States of America pertaining to assessments or annual work.

Dated this 19<sup>th</sup> day of August, 2014

OWNER Bruce M. Lewis  
Bruce M. Lewis

RECEIVED  
AZ STATE OFFICE  
2014 AUG 19 A 11:12  
PHOENIX, ARIZONA

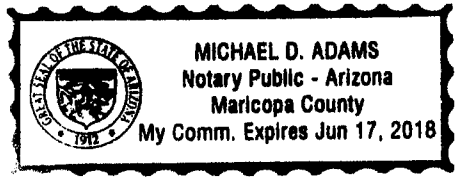
STATE OF ARIZONA, COUNTY OF MARICOPA ss:

The foregoing instrument was acknowledged before me

ENTERED  
AUG 20 2014  
By: Ram

The 19 day of Aug, 2014

My Commission Expires: June 17, 2018



[Signature]  
Notary Public

Amc 347247

Recording requested by  
And return to:  
Bruce M. Lewis  
17949 N. 143rd Drive  
Surprise, AZ 85374

**AFFIDAVIT OF PERFORMANCE OF ANNUAL WORK**

STATE OF ARIZONA, COUNTY OF MARICOPA ss:

*z/bc*

Bruce M. Lewis, being duly sworn, according to law, deposes and says:

That he is a citizen of the United States of America, more than 18 years of age and resides at Surprise, Arizona.

That he is personally acquainted with the following unpatented mining claims which are situated in the La Paz Mining District, La Paz County, Arizona, the county recorder's document numbers and the BLM serial numbers of which are as follows:

CLAIM NAME	COUNTY RECORDERS DOCUMENT NUMBER	BLM AMC SERIAL NO.	SECTION	TOWNSHIP	RANGE
LMC #1	97-03971	347247	24	4N	21W
LMC #2	97-03972	347248	24	4N	21W

That Bruce M. Lewis, whose address is 17949 N. 143<sup>rd</sup> Drive, Surprise, AZ. 85374, is the owner of the above-described claims;

That between the dates of September 1, 2013 and August 29, 2014 in excess of two hundred dollars (\$200.00) worth of work and improvements were done and performed upon or for the benefit of this claim group.

That such work and improvements consisted of Geochemical reconnaissance and grid surveys, fencing-off of abandoned mine shafts, repair of existing access roads, purchase and construction, repair or maintenance of mining equipments and were performed by Bruce M. Lewis or subcontractors; and

That the above work and improvements were made by and at the expense of the owner of the claims for the purpose of complying with the laws of the United States of America pertaining to assessments or annual work.

Dated this 19<sup>th</sup> day of AUGUST, 2014

OWNER Bruce M. Lewis  
Bruce M. Lewis

STATE OF ARIZONA, COUNTY OF MARICOPA ss:


The foregoing instrument was acknowledged before me

The 19 day of Aug, 2014

My Commission Expires: June 17, 18

RECEIVED  
M AZ STATE OFFICE  
2014 AUG 19 A 11:12  
PHOENIX, ARIZONA

ENTERED  
AUG 20 2014  
BY: R. Adams

 **MICHAEL D. ADAMS**  
Notary Public - Arizona  
Maricopa County  
My Comm. Expires Jun 17, 2018

[Signature]  
Notary Public

Recording requested by  
And return to:  
Bruce M. Lewis  
17949 N. 143rd Drive  
Surprise, AZ 85374

## AFFIDAVIT OF DESIGNATION OF POWER OF ATTORNEY PERTAINING TO MINING CLAIMS

STATE OF CALIFORNIA, COUNTY OF KERN ss:

We, the undersigned co-owners, do hereby appoint Bruce Michael Lewis as designated agent and authorize him the power or attorney to act upon our behalf in all matters regarding the following mining claims:

CLAIM NAME	DOCUMENT NUMBER	SERIAL NO.	SECTION	TOWNSHIP	RANGE
LMC #1	97-03971	347247	24	4N	21W
LMC #2	97-03972	347248	24	4N	21W
LMC #3	97-06072	348645	22	4N	21W
LMC #4	97-06073	348646	22	4N	21W
LMC #5	2000-01481	353606	19	4N	21W

Signature of Co-Owners:

Van Chambers  
11806 Del Rapids Court  
Bakersfield, CA 93312

Van Chambers

Gay S. Chambers  
11806 Del Rapids Court  
Bakersfield, CA 93312

Gay S. Chambers

Matthew Chambers  
11806 Del Rapids Court  
Bakersfield, CA 93312

Matthew Chambers

Jeremy Chambers  
11806 Del Rapids Court  
Bakersfield, CA 93312

Jeremy Chambers

Kristopher Chambers  
11806 Del Rapids Court  
Bakersfield, CA 93312

Kristopher Chambers

Dated this 29<sup>th</sup> day of December 2008


RECEIVED  
BLM AZ STATE OFFICE  
2014 AUG 19 A 11: 12  
PHOENIX, ARIZONA

STATE OF CALIFORNIA, COUNTY OF KERN ss:

The foregoing instrument was acknowledged before me

The 29<sup>th</sup> day of December, 2008

My Commission Expires: Sept 22, 2009



Jamie R. Welton  
Notary Public

Recording requested by  
And return to:  
Bruce M. Lewis  
17949 N. 143rd Drive  
Surprise, AZ 85374

UPDATED

**AFFIDAVIT OF DESIGNATION OF POWER OF ATTORNEY  
PERTAINING TO MINING CLAIMS**

STATE OF ARIZONA, COUNTY OF MARICOPA ss:

We, the undersigned co-owners, do hereby appoint Bruce Michael Lewis and authorize him the power of attorney to act upon our behalf in all matters regarding the following mining claims:

CLAIM NAME	COUNTY RECORDERS DOCUMENT NUMBER	BLM AMC SERIAL NO.	SECTION	TOWNSHIP	RANGE
LMC #1	97-03971	347247	24	4N	21W
LMC #2	97-03972	347248	24	4N	21W
LMC #3	97-06072	348645	22	4N	21W
LMC #4	97-06073	348646	22	4N	21W
LMC #5	2000-01481	353606	19	4N	21W

Signature of Co-Owners:

~~Bruce M. Lewis  
17949 N. 143rd Drive  
Surprise, AZ 85374~~

Linda R. Lewis  
17949 N. 143rd Drive  
Surprise, AZ 85374

Philip R. Andrews  
12610 W. Parkwood Drive  
Sun City West, AZ 85375

Charlene B. Andrews  
12610 W. Parkwood Drive  
Sun City West, AZ 85375

*[Handwritten signature]*

*Linda R Lewis*

*Philip R Andrews*

*Charlene B Andrews*

RECEIVED  
M AZ STATE OFFICE  
2014 AUG 19 A 11: 12  
PHOENIX, ARIZONA

RECEIVED  
M AZ STATE OFFICE  
2009 AUG 31 A 9: 53  
PHOENIX, ARIZONA

Dated this 26 day of August, 2009

STATE OF ARIZONA, COUNTY OF MARICOPA ss:

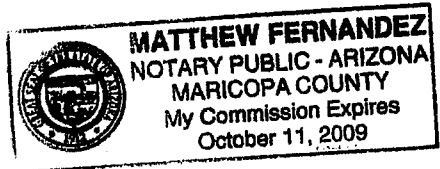
The foregoing instrument was acknowledged before me

The 26 day of August, 2009

My Commission Expires: October 11, 2009

*[Handwritten signature]*

Notary Public



**United States Department of the Interior**  
**Bureau of Land Management**  
 LANDS/RECREATION & PLANNING  
 ONE N CENTRAL AVE  
 PHOENIX, AZ 85004 -2203  
 Phone: 602-417-9200

ENTERED  
 AUG 20 2014  
 BY: *Roman*

Receipt

No: 3105458

<b>Transaction #:</b> 3197093	
<b>Date of Transaction:</b> 08/19/2014	
<b>CUSTOMER:</b>	
BRUCE LEWIS 17949 N 143RD DR SURPRISE, AZ 85374-4211 US	

LINE #	QTY	DESCRIPTION	REMARKS	UNIT PRICE	TOTAL
1	1.00	LOCATABLE MINERALS / MINING CLAIMS- NOT NEW-UNADJUD, ONE AUTH NO. ONLY / MINING CLAIM MONEY RECEIVED CASES: AMC347247/\$50.00	WAVIER & POL (5)	- n/a -	50.00
<b>TOTAL:</b>					<b>\$50.00</b>

PAYMENT INFORMATION					
1	AMOUNT:	50.00	POSTMARKED:	N/A	
	TYPE:	CASH	RECEIVED:	08/19/2014	
	NAME:	LEWIS, BRUCE 17949 N 143RD DR SURPRISE AZ 85374-4211 US			

REMARKS

This receipt was generated by the automated BLM Collections and Billing System and is a paper representation of a portion of the official electronic record contained therein.



UNITED STATES  
DEPARTMENT OF THE INTERIOR  
BUREAU OF LAND MANAGEMENT

**MAINTENANCE FEE WAIVER CERTIFICATION**

*not*

274

Amc 347247  
Amc 348645  
FORM APPROVED  
OMB NO. 1004-0114  
Expires: August 31, 2013

Amc 353606

SEE INSTRUCTIONS ON PAGE 2

1. This small miner waiver is filed for the assessment year beginning on September 1, 2013 and ending on September 1, 2014.
2. The undersigned and all related parties owned ten or fewer mining claims, mill, or tunnel sites located and maintained on Federal lands in the United States of America on September 1, 2013.
3. The undersigned have performed the assessment work required by law for each mining claim listed prior to filing this waiver and understand that by filing this form, an affidavit of assessment work must be recorded by the December 30th following the filing of this waiver.
4. The undersigned understand that if the assessment work obligation has not yet come due under 30 U.S.C. 28 (for those claims in their first assessment year only), a notice of intent to hold reciting this condition must be recorded by the December 30th following the filing of this waiver.
5. The undersigned understand that mill and tunnel sites may also be listed upon this waiver and be waived from payment of the maintenance fee, and that a notice of intent to hold for these sites is required to be recorded by the December 30th immediately following the filing of this waiver.
6. The undersigned understand and acknowledge that pursuant to 43 U.S.C. 1212 and 18 U.S.C. 1001, the filing or recording of a false, fictitious, or fraudulent document with the Bureau of Land Management may result in a fine of up to \$250,000, a prison term not to exceed five years, or both.
7. The mining claims, mill or tunnel sites for which this waiver from payment of the maintenance fees is requested are:

CLAIM OR SITE NAME	BLM RECORDATION SERIAL NUMBER
1. LMC #1	AMC 347247
2. LMC #2	AMC 347248
3. LMC #3	AMC 348645
4. LMC #4	AMC 348646
5. LMC #5	AMC 353606
6.	
7.	
8.	
9.	
10.	

RECEIVED  
 BLM AZ STATE OFFICE  
 PHOENIX, ARIZONA  
 2013 AUG 3 A 10:19

The owner(s) (claimants) of the above mining claims and sites are:

Bruce M. Lewis ✓  
(Owner's Name - Please Print)

*Bruce M. Lewis*  
(Owner's Signature)

17949 N. 143rd Drive  
(Street or P.O. Box)

Surprise AZ 85374  
(City) (State) (Zip Code)

Linda R. Lewis ✓  
(Owner's Name - Please Print)

*Bruce M. Lewis \**  
(Owner's Signature)

17949 N. 143rd Drive  
(Street or P.O. Box)

Surprise AZ 85374  
(City) (State) (Zip Code)

Philip R. and Charlene B. Andrews ✓✓  
(Owner's Name - Please Print)

*Bruce M. Lewis \**  
(Owner's Signature)

12610 W. Parkwood Drive  
(Street or P.O. Box)

Sun City West AZ 85375  
(City) (State) (Zip Code)

ENTERED  
SEP 18 2013  
SEP 18 2013  
BY: PB

(Continued on page 2)

\* POWER OF ATTORNEY ON FILE WITH BLM

Jeremy Chambers ✓ (Owner's Name - Please Print)	<i>Bruce M. Cross</i> * (Owner's Signature)
11806 Dell Rapids Court (Street or P.O. Box)	Bakersfield CA 93312 (City) (State) (Zip Code)
Van Chambers ✓ (Owner's Name - Please Print)	<i>Bruce M. Cross</i> * (Owner's Signature)
11806 Dell Rapids Court (Street or P.O. Box)	Bakersfield CA 93312 (City) (State) (Zip Code)
Gay Chambers ✓ (Owner's Name - Please Print)	<i>Bruce M. Cross</i> * (Owner's Signature)
11806 Dell Rapids Court (Street or P.O. Box)	Bakersfield CA 93312 (City) (State) (Zip Code)
Kris and Matthew Chambers ✓✓ (Owner's Name - Please Print)	<i>Bruce M. Cross</i> * (Owner's Signature)
11806 Dell Rapids Court (Street or P.O. Box)	Bakersfield CA 93312 (City) (State) (Zip Code)

Title 18 U.S.C. Section 1001 and Title 43 U.S.C. Section 1212 makes it a crime for any person knowingly and willfully to make to any department or agency of the United States any false, fictitious or fraudulent statements or representations as to any matter within its jurisdiction.

**INSTRUCTIONS**

1. This certification is made under the provisions of §1744 of Title 43 and § 28-28k of Title 30 of the United States Code; and the regulations thereunder (43 CFR Part 3830).
2. The claimant(s) must fill in the dates in paragraph 1 for the beginning and ending of the assessment year for which this waiver is sought.
3. The claimant(s) must fill in the date in paragraph 2 for the beginning of the assessment year for which this waiver is sought.
4. All claim and site names and Bureau of Land Management (BLM) serial numbers must be listed for the mining claims, mill sites, and tunnel sites for which the waiver is sought.
5. All owners of the mining claims, mill sites, and tunnel sites and their addresses must be given.
6. This waiver form must be signed by all the claimants or their designated agent, in original form. If an agent is designated, a notarized designation of agent, signed by all of the claimants with proper address given, must be submitted with this waiver.
7. This form must be filed no later than September 1st for the upcoming assessment year in the BLM State Office where the mining claims or sites are recorded, or the waiver cannot be granted by the BLM. (Example: To obtain a waiver for the assessment year 2012, which begins on September 1, 2011, you must qualify for and file for a waiver no later than September 1, 2011, in the proper BLM State Office.)
8. For all mining claims which require assessment work, you must record an affidavit of labor on or before the December 30th immediately following the filing of this waiver. For all other mining claims or sites waived, you must record a notice of intent to hold on or before the December 30th immediately following the filing of this waiver.
9. Mill and tunnel sites may also be listed upon this waiver and be waived from payment of the maintenance fee. A notice of intent to hold for these sites is required to be filed by the December 30th following the filing of this waiver.

\* POWER OF ATTORNEY ON FILE WITH BLM

FOR OFFICIAL USE ONLY

RECEIVED  
BLM STATE OFFICE  
PHOENIX ARIZONA  
2013 AUG 15 A 10:19

Recording requested by  
And return to:  
Bruce M. Lewis  
17949 N. 143rd Drive  
Surprise, AZ 85374

**AFFIDAVIT OF PERFORMANCE OF ANNUAL WORK**

STATE OF ARIZONA, COUNTY OF MARICOPA ss:

Bruce M. Lewis, being duly sworn, according to law, deposes and says:

That he is a citizen of the United States of America, more than 18 years of age and resides at Surprise, Arizona.

That he is personally acquainted with the following unpatented mining claims which are situated in the La Paz Mining District, La Paz County, Arizona, the county recorder's document numbers and the BLM serial numbers of which are as follows:

<u>CLAIM NAME</u>	<u>COUNTY RECORDERS DOCUMENT NUMBER</u>	<u>BLM SERIAL NO.</u>	<u>AMC SECTION</u>	<u>TOWNSHIP</u>	<u>RANGE</u>
LMC #3	97-06072	348645	21	4N	21W
LMC #4	97-06073	348646	21	4N	21W

That Bruce M. Lewis, whose address is 17949 N. 143<sup>rd</sup> Drive, Surprise, AZ. 85374, is the owner of the above-described claims;

That between the dates of September 1, 2012 and August 29, 2013 in excess of two hundred dollars (\$200.00) worth of work and improvements were done and performed upon or for the benefit of this claim group.

That such work and improvements consisted of Geochemical reconnaissance and grid surveys, fencing-off of abandoned mine shafts, repair of existing access roads, purchase and construction, repair or maintenance of mining equipments and were performed by Bruce M. Lewis or subcontractors; and

That the above work and improvements were made by and at the expense of the owner of the claims for the purpose of complying with the laws of the United States of America pertaining to assessments or annual work.

Dated this 29<sup>th</sup> day of July, 2013

OWNER Bruce M. Lewis  
Bruce M. Lewis

RECEIVED  
PLM AZ STATE OFFICE  
2013 AUG 13 A 10:19  
PHOENIX, ARIZONA


STATE OF ARIZONA, COUNTY OF MARICOPA ss:

The foregoing instrument was acknowledged before me

The 29<sup>th</sup> day of July, 2013

My Commission Expires: 07-18-2016

Justin Meeiros  
Notary Public



INTERESTED  
SEP 03 2013  
BY: AT

Recording requested by  
And return to:  
Bruce M. Lewis  
17949 N. 143rd Drive  
Surprise, AZ 85374

**AFFIDAVIT OF PERFORMANCE OF ANNUAL WORK**

STATE OF ARIZONA, COUNTY OF MARICOPA ss:

Bruce M. Lewis, being duly sworn, according to law, deposes and says:

That he is a citizen of the United States of America, more than 18 years of age and resides at Surprise, Arizona.

That he is personally acquainted with the following unpatented mining claims which are situated in the La Paz Mining District, La Paz County, Arizona, the county recorder's document numbers and the BLM serial numbers of which are as follows:

	COUNTY RECORDERS	BLM	AMC			
CLAIM NAME	DOCUMENT NUMBER	SERIAL NO.	SECTION	TOWNSHIP	RANGE	
LMC #1	97-03971	347247	24	4N	21W	
LMC #2	97-03972	347248	24	4N	21W	

That Bruce M. Lewis, whose address is 17949 N. 143<sup>rd</sup> Drive, Surprise, AZ. 85374, is the owner of the above-described claims;

That between the dates of September 1, 2012 and August 29, 2013 in excess of two hundred dollars (\$200.00) worth of work and improvements were done and performed upon or for the benefit of this claim group.

That such work and improvements consisted of Geochemical reconnaissance and grid surveys, fencing-off of abandoned mine shafts, repair of existing access roads, purchase and construction, repair or maintenance of mining equipments and were performed by Bruce M. Lewis or subcontractors; and

That the above work and improvements were made by and at the expense of the owner of the claims for the purpose of complying with the laws of the United States of America pertaining to assessments or annual work.

Dated this 29<sup>th</sup> day of July, 2013

OWNER Bruce M. Lewis  
Bruce M. Lewis

RECEIVED  
PLM AZ STATE OFFICE  
AUG 13 A 10:19  
PHOENIX, ARIZONA


STATE OF ARIZONA, COUNTY OF MARICOPA ss:

The foregoing instrument was acknowledged before me

The 29<sup>th</sup> day of July, 2013

My Commission Expires: 07-18-2016

Justin Meeiros  
Notary Public



ENTERED  
SEP 03 2013  
BY: AS

Recording requested by  
And return to:  
Bruce M. Lewis  
17949 N. 143rd Drive  
Surprise, AZ 85374

## AFFIDAVIT OF PERFORMANCE OF ANNUAL WORK

STATE OF ARIZONA, COUNTY OF MARICOPA ss:

Bruce M. Lewis, being duly sworn, according to law, deposes and says:

That he is a citizen of the United States of America, more than 18 years of age and resides at Surprise, Arizona.

That he is personally acquainted with the following unpatented mining claims which are situated in the La Paz Mining District, La Paz County, Arizona, the county recorder's document numbers and the BLM serial numbers of which are as follows:

COUNTY RECORDERS BLM AMC						
CLAIM NAME	DOCUMENT NUMBER	SERIAL NO.	SECTION	TOWNSHIP	RANGE	
LMC #5	2000-01481	353606	19	4N	21W	

That Bruce M. Lewis, whose address is 17949 N. 143<sup>rd</sup> Drive, Surprise, AZ. 85374, is the owner of the above-described claims;

That between the dates of September 1, 2012 and August 29, 2013 in excess of two hundred dollars (\$200.00) worth of work and improvements were done and performed upon or for the benefit of this claim group.

That such work and improvements consisted of Geochemical reconnaissance and grid surveys, fencing-off of abandoned mine shafts, repair of existing access roads, purchase and construction, repair or maintenance of mining equipments and were performed by Bruce M. Lewis or subcontractors; and

That the above work and improvements were made by and at the expense of the owner of the claims for the purpose of complying with the laws of the United States of America pertaining to assessments or annual work.

Dated this 29<sup>th</sup> day of JULY, 2013

OWNER Bruce M. Lewis  
Bruce M. Lewis


RECEIVED  
BLM AZ STATE OFFICE  
PHOENIX, ARIZONA  
AUG 13 A 10:19

STATE OF ARIZONA, COUNTY OF MARICOPA ss:

The foregoing instrument was acknowledged before me

The 29<sup>th</sup> day of July, 2013

My Commission Expires: 07-18-2016



Justin Medeiros  
Notary Public

ENTERED  
SEP 03 2013  
AT

Recording requested by  
And return to:  
Bruce M. Lewis  
17949 N. 143rd Drive  
Surprise, AZ 85374

**AFFIDAVIT OF DESIGNATION OF POWER OF ATTORNEY  
PERTAINING TO MINING CLAIMS**

STATE OF CALIFORNIA, COUNTY OF KERN ss:

We, the undersigned co-owners, do hereby appoint Bruce Michael Lewis as designated agent and authorize him the power or attorney to act upon our behalf in all matters regarding the following mining claims:

CLAIM NAME	COUNTY RECORDERS DOCUMENT NUMBER	BLM AMC SERIAL NO.	SECTION	TOWNSHIP	RANGE
LMC #1	97-03971	347247	24	4N	21W
LMC #2	97-03972	347248	24	4N	21W
LMC #3	97-06072	348645	22	4N	21W
LMC #4	97-06073	348646	22	4N	21W
LMC #5	2000-01481	353606	19	4N	21W

Signature of Co-Owners:

Van Chambers  
11806 Del Rapids Court  
Bakersfield, CA 93312

Van Chambers

Gay S. Chambers  
11806 Del Rapids Court  
Bakersfield, CA 93312

Gay S. Chambers

Matthew Chambers  
11806 Del Rapids Court  
Bakersfield, CA 93312

Matthew Chambers

Jeremy Chambers  
11806 Del Rapids Court  
Bakersfield, CA 93312

Jeremy Chambers

Kristopher Chambers  
11806 Del Rapids Court  
Bakersfield, CA 93312

Kristopher Chambers

Dated this 29<sup>th</sup> day of December 2008


STATE OF CALIFORNIA, COUNTY OF KERN ss:

The foregoing instrument was acknowledged before me

The 29<sup>th</sup> day of December, 2008

My Commission Expires: Sept 22, 2009

Jamie R. Welton  
Notary Public



RECEIVED  
BLM AZ STATE OFFICE  
2008 AUG 13 A 10:19  
PHOENIX, ARIZONA

ENTERED  
SEP 03 2008  
BY: \_\_\_\_\_

Recording requested by  
And return to:  
Bruce M. Lewis  
17949 N. 143rd Drive  
Surprise, AZ 85374

UPDATED

## AFFIDAVIT OF DESIGNATION OF POWER OF ATTORNEY PERTAINING TO MINING CLAIMS

STATE OF ARIZONA, COUNTY OF MARICOPA ss:

We, the undersigned co-owners, do hereby appoint Bruce Michael Lewis and authorize him the power of attorney to act upon our behalf in all matters regarding the following mining claims:

CLAIM NAME	COUNTY RECORDERS DOCUMENT NUMBER	BLM AMC SERIAL NO.	SECTION	TOWNSHIP	RANGE
LMC #1	97-03971	347247	24	4N	21W
LMC #2	97-03972	347248	24	4N	21W
LMC #3	97-06072	348645	22	4N	21W
LMC #4	97-06073	348646	22	4N	21W
LMC #5	2000-01481	353606	19	4N	21W

Signature of Co-Owners:

~~Bruce M. Lewis  
17949 N. 143rd Drive  
Surprise, AZ 85374~~

Linda R. Lewis  
17949 N. 143rd Drive  
Surprise, AZ 85374

Philip R. Andrews  
12610 W. Parkwood Drive  
Sun City West, AZ 85375

Charlene B. Andrews  
12610 W. Parkwood Drive  
Sun City West, AZ 85375

*[Handwritten signature]*

*Linda R Lewis*

*Philip R Andrews*

*Charlene B Andrews*

RECEIVED  
PLM AZ STATE OFFICE  
2013 AUG 13 A 10:19  
PHOENIX, ARIZONA  
RECEIVED  
SLM AZ STATE OFFICE  
2009 AUG 31 A 9:53  
PHOENIX, ARIZONA

Dated this 26 day of August, 2009

STATE OF ARIZONA, COUNTY OF MARICOPA ss:


The foregoing instrument was acknowledged before me

The 26 day of August, 2009

My Commission Expires: October 11, 2009

*[Handwritten signature]*

Notary Public



**United States Department of the Interior**  
**Bureau of Land Management**  
 LANDS/RECREATION & PLANNING  
 ONE N CENTRAL AVE  
 PHOENIX, AZ 85004 -2203  
 Phone: 602-417-9200

Receipt

No: 2853883

<b>Transaction #:</b> 2939659		<b>ENTERED INTO COMPUTER</b>
<b>Date of Transaction:</b> 08/13/2013		
<b>CUSTOMER:</b>		
BRUCE LEWIS 17949 N 143RD DR SURPRISE, AZ 85374-4211 US		

LINE #	QTY	DESCRIPTION	REMARKS	UNIT PRICE	TOTAL
1	1.00	LOCATABLE MINERALS / MINING CLAIMS- NOT NEW-UNADJUD, ONE AUTH NO. ONLY / MINING CLAIM MONEY RECEIVED <b>CASES: AMC347247/\$50.00</b>	POL 2013/5 WAV	- n/a -	50.00
<b>TOTAL:</b>					<b>\$50.00</b>

PAYMENT INFORMATION			
<b>NOTE:</b> Items will appear on credit card statement as "Bureau of Land Mgmt CO".			
1	AMOUNT:	50.00	POSTMARKED: N/A
	TYPE:	CREDIT CARD	RECEIVED: 08/13/2013
	NAME:	LEWIS, BRUCE 17949 N 143RD DR SURPRISE AZ 85374-4211 US	
	CARD NO:	XXXXXXXXXXXX1737	AUTH CODE: 061813
	NAME ON CARD:	BRUCE M LEWIS	
	EXPIRES:	06/2015	
	SIGNATURE:		

REMARKS

This receipt was generated by the automated BLM Collections and Billing System and is a paper representation of a portion of the official electronic record contained therein.



Names listed  
 ON POA Statement  
 Owner Update PB

Serial-No: AMC347247

Status: ACTIVE

	Del?	Proprietor Name	Int Rel	Address	Address2	City	State	Zip
1	<input type="checkbox"/> X	ANDREWS PHILIP	58	12610 W PARKWOOD DR		SUN CITY WEST	AZ	853754626
2	<input type="checkbox"/> X	CHAMBERS GAY	58	11806 DELL RAPIDS CT		BAKERSFIELD	CA	933125714
3	<input type="checkbox"/> X	CHAMBERS JEREMY	58	11806 DELL RAPIDS CT		BAKERSFIELD	CA	933125714
4	<input type="checkbox"/> X	CHAMBERS KRIS	58	11806 DELL RAPIDS CT		BAKERSFIELD	CA	933125714
5	<input type="checkbox"/> X	CHAMBERS VAN	58	11806 DELL RAPIDS CT		BAKERSFIELD	CA	933125714
6	<input type="checkbox"/> X	LEWIS BRUCE M	58	17949 N 143RD DR		SURPRISE	AZ	853744211
7	<input type="checkbox"/> X	LEWIS L RENAY	58	17949 N 143RD DR		SURPRISE	AZ	853744211
8	<input type="checkbox"/> X	ANDREWS CHARLENE	58	12610 W PARKWOOD DR		SUN CITY WEST	AZ	853754626
9	<input type="checkbox"/> X	CHAMBERS MATTHEW	58	11806 DELL RAPIDS CT		BAKERSFIELD	CA	933125714

# Customers: 9

Provide me with  new occurrences

Save & Continue Save & Exit Cancel Lookup

## Owner Update

Serial-No: AMC353606

Status: ACTIVE

	Del?	Proprietor Name	Int Rel	Address	Address2	City	State	Zip
Ⓒ 1	<input type="checkbox"/> X	ANDREWS PHILIP	58	12610 W PARKWOOD DR		SUN CITY WEST	AZ	853754626
Ⓒ 2	<input type="checkbox"/> X	LEWIS L RENAY	58	PO BOX 1056		EHRENBERG	AZ	853341056
Ⓒ 3	<input type="checkbox"/> X	ANDREWS CHARLENE	58	12610 W PARKWOOD DR		SUN CITY WEST	AZ	853754626
Ⓒ 4	<input type="checkbox"/> X	CHAMBERS VAN	58	PO BOX 1056		EHRENBERG	AZ	853341056
Ⓒ 5	<input type="checkbox"/> X	CHAMBERS GAY	58	PO BOX 1056		EHRENBERG	AZ	853341056
Ⓒ 6	<input type="checkbox"/> X	CHAMBERS JEREMY	58	PO BOX 1056		EHRENBERG	AZ	853341056
Ⓒ 7	<input type="checkbox"/> X	CHAMBERS KRIS	58	PO BOX 1056		EHRENBERG	AZ	853341056
Ⓒ 8	<input type="checkbox"/> X	CHAMBERS MATTHEW	58	11806 DELL RAPIDS CT		BAKERSFIELD	CA	933125714

# Customers: 8

Provide me with  new occurrences

Save &amp; Continue

Save &amp; Exit

Cancel

Lookup

UNITED STATES  
DEPARTMENT OF THE INTERIOR  
BUREAU OF LAND MANAGEMENT

*MLH*

NUM 271271  
AMC 348445  
AMC 353604  
FORM APPROVED (499)  
OMB NO. 1004-0114  
Expires: August 31, 2013

**MAINTENANCE FEE WAIVER CERTIFICATION**

SEE INSTRUCTIONS ON PAGE 2

1. This small miner waiver is filed for the assessment year beginning on September 1, 2012 and ending on September 1, 2013.
2. The undersigned and all related parties owned ten or fewer mining claims, mill, or tunnel sites located and maintained on Federal lands in the United States of America on September 1, 2012.
3. The undersigned have performed the assessment work required by law for each mining claim listed prior to filing this waiver and understand that by filing this form, an affidavit of assessment work must be recorded by the December 30th following the filing of this waiver.
4. The undersigned understand that if the assessment work obligation has not yet come due under 30 U.S.C. 28 (for those claims in their first assessment year only), a notice of intent to hold reciting this condition must be recorded by the December 30th following the filing of this waiver.
5. The undersigned understand that mill and tunnel sites may also be listed upon this waiver and be waived from payment of the maintenance fee, and that a notice of intent to hold for these sites is required to be recorded by the December 30th immediately following the filing of this waiver.
6. The undersigned understand and acknowledge that pursuant to 43 U.S.C. 1212 and 18 U.S.C. 1001, the filing or recording of a false, fictitious, or fraudulent document with the Bureau of Land Management may result in a fine of up to \$250,000, a prison term not to exceed five years, or both.
7. The mining claims, mill or tunnel sites for which this waiver from payment of the maintenance fees is requested are:

CLAIM OR SITE NAME	BLM RECORDATION SERIAL NUMBER
1. LMC #1	AMC 347247
2. LMC #2	AMC 347248
3. LMC #3	AMC348645
4. LMC #4	AMC348646
5. LMC #5	AMC 353606
6.	
7.	
8.	
9.	
10.	

RECEIVED  
 BLM AZ STATE OFFICE  
 2012 AUG 28 A 10:11  
 PHOENIX, ARIZONA

The owner(s) (claimants) of the above mining claims and sites are:

Bruce M. Lewis  
 (Owner's Name - Please Print)  
 17949 N. 143rd Drive  
 (Street or P.O. Box)  
 Surprise AZ 85374  
 (City) (State) (Zip Code)

*Bruce M. Lewis*  
 (Owner's Signature)

Linda R. Lewis  
 (Owner's Name - Please Print)  
 17949 N. 143rd Drive  
 (Street or P.O. Box)  
 Surprise AZ 85374  
 (City) (State) (Zip Code)

*Linda R. Lewis* \*

(Owner's Signature)

Philip R. and Charlene B. Andrews  
 (Owner's Name - Please Print)  
 12610 W. Parkwood Drive  
 (Street or P.O. Box)  
 Sun City West AZ 85375  
 (City) (State) (Zip Code)

*Philip R. and Charlene B. Andrews* \*

(Owner's Signature)

(Continued on page 2)

\* POWER OF ATTORNEY TO FILE WITH BLM

ENTERED INTO COMPUTER 9/18/2012  
*TS*

*\* Power of Attorney on File with BLM*

Jeremy Chambers  
 (Owner's Name - Please Print)

*Bruce M. Crews \**  
 (Owner's Signature)

11806 Dell Rapids Court  
 (Street or P.O. Box)

Bakersfield CA 93312  
 (City) (State) (Zip Code)

Van Chambers  
 (Owner's Name - Please Print)

*Bruce M. Crews \**  
 (Owner's Signature)

11806 Dell Rapids Court  
 (Street or P.O. Box)

Bakersfield CA 93312  
 (City) (State) (Zip Code)

Gay Chambers  
 (Owner's Name - Please Print)

*Bruce M. Crews \**  
 (Owner's Signature)

11806 Dell Rapids Court  
 (Street or P.O. Box)

Bakersfield CA 93312  
 (City) (State) (Zip Code)

Kris and Matthew Chambers  
 (Owner's Name - Please Print)

*Bruce M. Crews \**  
 (Owner's Signature)

11806 Dell Rapids Court  
 (Street or P.O. Box)

Bakersfield CA 93312  
 (City) (State) (Zip Code)

Title 18 U.S.C. Section 1001 and Title 43 U.S.C. Section 1212 makes it a crime for any person knowingly and willfully to make to any department or agency of the United States any false, fictitious or fraudulent statements or representations as to any matter within its jurisdiction.

INSTRUCTIONS

1. This certification is made under the provisions of §1744 of Title 43 and § 28-28k of Title 30 of the United States Code; and the regulations thereunder (43 CFR Part 3830).
2. The claimant(s) must fill in the dates in paragraph 1 for the beginning and ending of the assessment year for which this waiver is sought.
3. The claimant(s) must fill in the date in paragraph 2 for the beginning of the assessment year for which this waiver is sought.
4. All claim and site names and Bureau of Land Management (BLM) serial numbers must be listed for the mining claims, mill sites, and tunnel sites for which the waiver is sought.
5. All owners of the mining claims, mill sites, and tunnel sites and their addresses must be given.
6. This waiver form must be signed by all the claimants or their designated agent, in original form. If an agent is designated, a notarized designation of agent, signed by all of the claimants with proper address given, must be submitted with this waiver.
7. This form must be filed no later than September 1st for the upcoming assessment year in the BLM State Office where the mining claims or sites are recorded, or the waiver cannot be granted by the BLM. (Example: To obtain a waiver for the assessment year 2012, which begins on September 1, 2011, you must qualify for and file for a waiver no later than September 1, 2011, in the proper BLM State Office.)
8. For all mining claims which require assessment work, you must record an affidavit of labor on or before the December 30th immediately following the filing of this waiver. For all other mining claims or sites waived, you must record a notice of intent to hold on or before the December 30th immediately following the filing of this waiver.
9. Mill and tunnel sites may also be listed upon this waiver and be waived from payment of the maintenance fee. A notice of intent to hold for these sites is required to be filed by the December 30th following the filing of this waiver.

RECEIVED  
 BLM AZ STATE OFFICE  
 2012 AUG 28 4:10:11  
 PHOENIX, ARIZONA

FOR OFFICIAL USE ONLY

# Owner Update

Serial-No: AMC347247

Status: ACTIVE

	Del?	Proprietor Name	Int Rel	Address
<input checked="" type="radio"/> 1	<input type="checkbox"/> X	ANDREWS PHILIP	58	12610 W PARKWOOD DR
<input type="radio"/> 2	<input type="checkbox"/> X	CHAMBERS GAY	58	11806 DELL RAPIDS CT
<input type="radio"/> 3	<input type="checkbox"/> X	CHAMBERS JEREMY	58	11806 DELL RAPIDS CT
<input type="radio"/> 4	<input type="checkbox"/> X	CHAMBERS KRIS	58	11806 DELL RAPIDS CT
<input type="radio"/> 5	<input type="checkbox"/> X	CHAMBERS VAN	58	11806 DELL RAPIDS CT
<input type="radio"/> 6	<input type="checkbox"/> X	LEWIS BRUCE M	58	17949 N 143RD DR
<input type="radio"/> 7	<input type="checkbox"/> X	LEWIS L RENAY	58	17949 N 143RD DR
<input type="radio"/> 8	<input type="checkbox"/> X	ANDREWS CHARLENE	58	12610 W PARKWOOD DR
<input type="radio"/> 9	<input type="checkbox"/> X	CHAMBERS MATTHEW	58	11806 DELL RAPIDS CT

# Customers: 9

Provide me with  new occurrences

Save & Continue

Save & Exit

Cancel

Lookup

Recording requested by  
And return to:  
Bruce M. Lewis  
17949 N. 143rd Drive  
Surprise, AZ 85374

CLAIMS 1  
AMOUNT \$ 10  
RECEIPT NO. 2642353  
INIT: MLT  
\*\*BLM-ASO\*\*

## AFFIDAVIT OF PERFORMANCE OF ANNUAL WORK

STATE OF ARIZONA, COUNTY OF MARICOPA ss:

Bruce M. Lewis, being duly sworn, according to law, deposes and says:

That he is a citizen of the United States of America, more than 18 years of age and resides at Surprise, Arizona.

That he is personally acquainted with the following unpatented mining claims which are situated in the La Paz Mining District, La Paz County, Arizona, the county recorder's document numbers and the BLM serial numbers of which are as follows:

COUNTY RECORDERS BLM AMC					
CLAIM NAME	DOCUMENT NUMBER	SERIAL NO.	SECTION	TOWNSHIP	RANGE
LMC #5	2000-01481	353606	19	4N	21W

That Bruce M. Lewis, whose address is 17949 N. 143<sup>rd</sup> Drive, Surprise, AZ. 85374, is the owner of the above-described claims;

That between the dates of September 1, 2011 and August 29, 2012 in excess of two hundred dollars (\$200.00) worth of work and improvements were done and performed upon or for the benefit of this claim group.

That such work and improvements consisted of Geochemical reconnaissance and grid surveys, fencing-off of abandoned mine shafts, repair of existing access roads, purchase and construction, repair or maintenance of mining equipments and were performed by Bruce M. Lewis or subcontractors; and

That the above work and improvements were made by and at the expense of the owner of the claims for the purpose of complying with the laws of the United States of America pertaining to assessments or annual work.

Dated this 28 day of August, 2012

OWNER Bruce M. Lewis  
Bruce M. Lewis

RECEIVED  
BLM AZ STATE OFFICE  
2012 AUG 28 A 10:11  
PHOENIX, ARIZONA


STATE OF ARIZONA, COUNTY OF MARICOPA ss:

The foregoing instrument was acknowledged before me

The 28 day of August, 2012

My Commission Expires: August 18, 2014

[Signature]  
Notary Public

 S. RACHELLE ABBE  
NOTARY PUBLIC - ARIZONA  
MARICOPA COUNTY  
My Commission Expires  
August 18, 2014

Recording requested by  
And return to:  
Bruce M. Lewis  
17949 N. 143rd Drive  
Surprise, AZ 85374

# OF CLAIMS 2  
AMOUNT 120  
RECEIPT NO. 2042353  
INIT ML  
\*\* BLM-ASO \*\*

## AFFIDAVIT OF PERFORMANCE OF ANNUAL WORK

STATE OF ARIZONA, COUNTY OF MARICOPA ss:

Bruce M. Lewis, being duly sworn, according to law, deposes and says:

That he is a citizen of the United States of America, more than 18 years of age and resides at Surprise, Arizona.

That he is personally acquainted with the following unpatented mining claims which are situated in the La Paz Mining District, La Paz County, Arizona, the county recorder's document numbers and the BLM serial numbers of which are as follows:

CLAIM NAME	COUNTY RECORDERS DOCUMENT NUMBER	BLM SERIAL NO.	AMC SECTION	TOWNSHIP	RANGE
LMC #3	97-06072	348645	22	4N	21W
LMC #4	97-06073	348646	22	4N	21W

That Bruce M. Lewis, whose address is 17949 N. 143<sup>rd</sup> Drive, Surprise, AZ. 85374, is the owner of the above-described claims;

That between the dates of September 1, 2011 and August 29, 2012 in excess of two hundred dollars (\$200.00) worth of work and improvements were done and performed upon or for the benefit of this claim group.

That such work and improvements consisted of Geochemical reconnaissance and grid surveys, fencing-off of abandoned mine shafts, repair of existing access roads, purchase and construction, repair or maintenance of mining equipments and were performed by Bruce M. Lewis or subcontractors; and

That the above work and improvements were made by and at the expense of the owner of the claims for the purpose of complying with the laws of the United States of America pertaining to assessments or annual work.

Dated this 28 day of August, 2012

OWNER Bruce M. Lewis  
Bruce M. Lewis

RECEIVED  
BLM AZ STATE OFFICE  
2012 AUG 28 A 10:11  
PHOENIX, ARIZONA


STATE OF ARIZONA, COUNTY OF MARICOPA ss:

The foregoing instrument was acknowledged before me

The 28 day of August, 2012

My Commission Expires: August 18, 2014

[Signature]  
Notary Public

 S. RACHELLE ABBE  
NOTARY PUBLIC - ARIZONA  
MARICOPA COUNTY  
My Commission Expires  
August 18, 2014

Recording requested by  
And return to:  
Bruce M. Lewis  
17949 N. 143rd Drive  
Surprise, AZ 85374

NO. OF CLAIMS 2  
AMOUNT \$20  
RECEIPT NO. 2692353  
INIT. ML  
\*\* BLM-ASO\*\*

## AFFIDAVIT OF PERFORMANCE OF ANNUAL WORK

STATE OF ARIZONA, COUNTY OF MARICOPA ss:

Bruce M. Lewis, being duly sworn, according to law, deposes and says:

That he is a citizen of the United States of America, more than 18 years of age and resides at Surprise, Arizona.

That he is personally acquainted with the following unpatented mining claims which are situated in the La Paz Mining District, La Paz County, Arizona, the county recorder's document numbers and the BLM serial numbers of which are as follows:

CLAIM NAME	COUNTY RECORDERS DOCUMENT NUMBER	BLM SERIAL NO.	AMC SECTION	TOWNSHIP	RANGE
LMC #1	97-03971	347247	24	4N	21W
LMC #2	97-03972	347248	24	4N	21W

That Bruce M. Lewis, whose address is 17949 N. 143<sup>rd</sup> Drive, Surprise, AZ. 85374, is the owner of the above-described claims;

That between the dates of September 1, 2011 and August 29, 2012 in excess of two hundred dollars (\$200.00) worth of work and improvements were done and performed upon or for the benefit of this claim group.

That such work and improvements consisted of Geochemical reconnaissance and grid surveys, fencing-off of abandoned mine shafts, repair of existing access roads, purchase and construction, repair or maintenance of mining equipments and were performed by Bruce M. Lewis or subcontractors; and

That the above work and improvements were made by and at the expense of the owner of the claims for the purpose of complying with the laws of the United States of America pertaining to assessments or annual work.

Dated this 28 day of August, 2012

OWNER Bruce M. Lewis  
Bruce M. Lewis

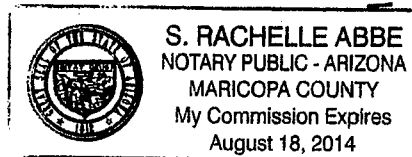
STATE OF ARIZONA, COUNTY OF MARICOPA ss:

The foregoing instrument was acknowledged before me

The 28 day of August, 2012

My Commission Expires: August 18, 2014

[Signature]  
Notary Public



RECEIVED  
BLM AZ STATE OFFICE  
2012 AUG 28 A 10:11  
PHOENIX, ARIZONA



Recording requested by  
And return to:  
Bruce M. Lewis  
17949 N. 143rd Drive  
Surprise, AZ 85374

**AFFIDAVIT OF DESIGNATION OF POWER OF ATTORNEY  
PERTAINING TO MINING CLAIMS**

STATE OF CALIFORNIA, COUNTY OF KERN ss:

We, the undersigned co-owners, do hereby appoint Bruce Michael Lewis as designated agent and authorize him the power or attorney to act upon our behalf in all matters regarding the following mining claims:

CLAIM NAME	DOCUMENT NUMBER	SERIAL NO.	SECTION	TOWNSHIP	RANGE
LMC #1	97-03971	347247	24	4N	21W
LMC #2	97-03972	347248	24	4N	21W
LMC #3	97-06072	348645	22	4N	21W
LMC #4	97-06073	348646	22	4N	21W
LMC #5	2000-01481	353606	19	4N	21W

Signature of Co-Owners:

Van Chambers  
11806 Del Rapids Court  
Bakersfield, CA 93312

Van Chambers

Gay S. Chambers  
11806 Del Rapids Court  
Bakersfield, CA 93312

Gay S. Chambers

Matthew Chambers  
11806 Del Rapids Court  
Bakersfield, CA 93312

Matthew Chambers

Jeremy Chambers  
11806 Del Rapids Court  
Bakersfield, CA 93312

Jeremy Chambers

Kristopher Chambers  
11806 Del Rapids Court  
Bakersfield, CA 93312

Kristopher Chambers

Dated this 29<sup>th</sup> day of December 2008

RECEIVED  
BLM AZ STATE OFFICE  
2012 AUG 28 A 10:11  
PHOENIX, ARIZONA

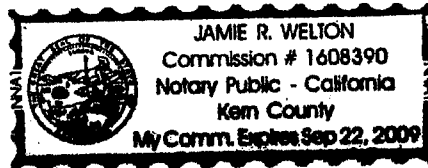
STATE OF CALIFORNIA, COUNTY OF KERN ss:

The foregoing instrument was acknowledged before me

The 29<sup>th</sup> day of December, 2008

My Commission Expires: Sept 22, 2009

Jamie R. Welton  
Notary Public



Recording requested by  
And return to:  
Bruce M. Lewis  
17949 N. 143rd Drive  
Surprise, AZ 85374

UPPATER

## AFFIDAVIT OF DESIGNATION OF POWER OF ATTORNEY PERTAINING TO MINING CLAIMS

STATE OF ARIZONA, COUNTY OF MARICOPA ss:

We, the undersigned co-owners, do hereby appoint Bruce Michael Lewis and authorize him the power of attorney to act upon our behalf in all matters regarding the following mining claims:

CLAIM NAME	COUNTY RECORDERS DOCUMENT NUMBER	BLM SERIAL NO.	AMC SECTION	TOWNSHIP	RANGE
LMC #1	97-03971	347247	24	4N	21W
LMC #2	97-03972	347248	24	4N	21W
LMC #3	97-06072	348645	22	4N	21W
LMC #4	97-06073	348646	22	4N	21W
LMC #5	2000-01481	353606	19	4N	21W

Signature of Co-Owners:

~~Bruce M. Lewis  
17949 N. 143rd Drive  
Surprise, AZ 85374~~

Linda R. Lewis  
17949 N. 143rd Drive  
Surprise, AZ 85374

Philip R. Andrews  
12610 W. Parkwood Drive  
Sun City West, AZ 85375

Charlene B. Andrews  
12610 W. Parkwood Drive  
Sun City West, AZ 85375

*[Handwritten Signature]*

---

*Linda R Lewis*

---

*Philip R Andrews*

---

*Charlene B Andrews*

RECEIVED  
BLM AZ STATE OFFICE  
2012 AUG 28 A 10:12  
PHOENIX, ARIZONA

RECEIVED  
BLM AZ STATE OFFICE  
2009 AUG 31 A 9:53  
PHOENIX, ARIZONA

Dated this 26 day of August, 2009

STATE OF ARIZONA, COUNTY OF MARICOPA ss:

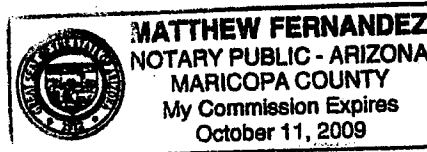
The foregoing instrument was acknowledged before me

The 26 day of August, 2009

My Commission Expires: October 11, 2009

*[Handwritten Signature]*

Notary Public



**United States Department of the Interior**  
**Bureau of Land Management**  
 LANDS/RECREATION & PLANNING  
 ONE N CENTRAL AVE  
 PHOENIX, AZ 85004 -2203  
 Phone: 602-417-9200

Receipt

No: 2642353

<b>Transaction #:</b> 2723041	
<b>Date of Transaction:</b> 08/28/2012	
<b>CUSTOMER:</b>	
BRUCE LEWIS 17949 N 143RD DR SURPRISE, AZ 85374-4211 US	

LINE #	QTY	DESCRIPTION	REMARKS	UNIT PRICE	TOTAL
1	1.00	LOCATABLE MINERALS / MINING CLAIMS- NOT NEW-UNADJUD, ONE AUTH NO. ONLY / MINING CLAIM MONEY RECEIVED CASES: AMC347247/\$50.00	POL 2012/5 WAV	- n/a -	50.00
<b>TOTAL:</b>					<b>\$50.00</b>

PAYMENT INFORMATION			
NOTE: Items will appear on credit card statement as "Bureau of Land Mgmt CO".			
1	AMOUNT:	50.00	POSTMARKED: N/A
	TYPE:	CREDIT CARD	RECEIVED: 08/28/2012
	NAME:	LEWIS, BRUCE 17949 N 143RD DR SURPRISE AZ 85374-4211 US	
	CARD NO:	XXXXXXXXXXXX8277	AUTH CODE: 010913
	NAME ON CARD:	BRUCE M LEWIS	
	EXPIRES:	06/2015	
	SIGNATURE:		

<b>REMARKS</b>

This receipt was generated by the automated BLM Collections and Billing System and is a paper representation of a portion of the official electronic record contained therein.

AMC 351313  
 AMC 351576  
 AMC 355606  
 AMC 355913  
 AMC 364364

When Recorded Return Document to:  
Frederick C Bauman, Esq.  
9212 Empire Rock St  
Las Vegas, NV 89143

Check here is this is a change of address.  
 Telephone: (702) 533-8372  
 E-mail address: \_\_\_\_\_

**AFFIDAVIT OF PERFORMANCE OF ANNUAL WORK**

1. State of Oregon, County of Marion ss:  
 2. I (Name) Morgan Bauman  
 3. Reside at (Address) 1445 Center St NE  
 \_\_\_\_\_  
 City Salem County Marion

RECEIVED  
 BLM-AZ  
 2011 DEC 12 PM 1:40  
 PHOENIX, ARIZONA  
 BLM  
 Date  
 Stamp

State OR Zip 97301 being duly sworn, depose and say that I am a citizen of the United States, more than eighteen years of age, and that all of the facts set forth in this affidavit, subject to the provisions and penalties of 18 U.S.C. 1001 pertaining to the filing of false, fictitious, or fraudulent statements with the United States, are true and correct according to the best of my knowledge, information and belief.

4. Owner's name and address (If not shown in Items 1-3 above). McIntyre Mines, LLC,  
910 Morgan Bauman, 1445 Center St NE, Salem, OR 97301

5. That I am personally acquainted with the mining claim(s). The work and improvements were made by and at the expense of the owner(s) of said claim(s). Said contiguous group of claims, listed on this document, are situated in the Owens (optional) Mining District; MoHAVE County, Arizona.

Line No.	AMC NUMBER	CLAIM/SITE NAME	COUNTY RECORDER DATA (If available)	TWP	RNG	SEC
1		See attached "Exhibit A"				
2						
3						
4						
5						
6						

255-7872

Form: MCF108  
 Revised Jan. 2006  
 Page 1 of 2

ENTERED IN COMPUTER  
 R2 12/22/11

BLM  
Date  
Stamp

RECEIVED  
BLM ARIZONA OFFICE

DEC 12 PM 1:40

7						
8						
9						
10						

6. That between the dates starting at 12 o'clock noon on September 1, 20 10 and ending at 12 o'clock noon on September 1, 20 11 at least \$ 1,000 dollars worth of work and improvements were done and performed upon said claim(s) or upon one or more of a contiguous group of claims for the benefit of all, wholly or partly outside of a contiguous group of claims for the benefit of all, not including the location work.

7. That the following persons were employed to perform the work and improvements described herein: Paul Sneath, Tim Beantt, Fred Bauman

8. That the work and improvements performed were: Road repair. Repair protective fencing around north shaft.


9. Dated: Nov 2011 Signature: [Signature]

SUBSCRIBED AND SWORN TO before me, a Notary Public, this 1st day of Dec 20 11

By: Morgan Bauman

Notary Public Doug A Braedel

My Commission Expires 04/19/2014



Bureau of Land Management  
Arizona State Office  
[www.az.blm.gov](http://www.az.blm.gov)

No. of Claims: 10 x \$10 = 100  
Check No.: 6431 Init. AMB  
Receipt No.: 2481285  
For BLM Use Only

Form: MCF108  
Revised Jan. 2006  
Page 2 of 2

Exhibit A  
 McCracken Gold Project  
 Owens Mining District  
 Mohave County, Arizona

AMC 351576  
 AMC 351313  
 AMC 355606  
 AMC 355913  
 AMC 364364

<u>Claim</u>	<u>AMC#</u>	<u>Recording Info</u>	<u>Township / Range / Section</u>	<u>Date Located</u>
Copper Cliff Lode Claim Amended CCP#1	AMC351576	Bk 3212 p91	T13N R14W Sec 19	12/4/1998
		Bk3807 p533		7/14/2001
	AMC355313	Bk 3677 p919	T13N R14W Sec 19 T13N R15W Sec 24	1/25/2001
CCP#2	AMC355314	Bk3677 p38	T13N R14W Sec 19	1/25/2001
CCP#3	AMC355315	Bk3677 p40	T13N R14W Secs 19, 30	1/25/2001
CCP#4	AMC355316	Bk3677 p42	T13N R14W Sec 30	2/6/2001
CCP#5	AMC355606	Bk3807 p535	T13N R14W Sec 19	7/14/2001
CC#6	AMC355913	Bk3923 p133	T13N R14W Sec 18 T13N R15W Sec 13	11/24/2001
CC#7	AMC355915	Bk3923 p136	T13N R14W Sec 18 T13N R15W Sec 13	11/24/2001
CC#8	AMC355914	Bk3923 p139	T13N R15W Secs 12, 13	11/24/2001
Copper Cliff#2	AMC364364	Bk5335 p935	T13N R15W Sec 12	12/04/2004

RECEIVED  
 BLM AZ STATE OFFICE  
 2011 DEC 12 PM 1:40  
 PHOENIX, ARIZONA

10  
 Jme

Morgan Bauman  
1445 Center St NE  
Salem, OR 97301

RECEIVED  
BLM AZ STATE OFFICE

2011 DEC 12 PM 1:48

PHOENIX, ARIZONA

USA  
FIRST-CLASS  
FOREVER



US Bureau of Land Management (BLM)  
1 N. Central Ave., Suite 800  
Phoenix, AZ 85004

850044427



United States Department of the Interior  
 Bureau of Land Management  
 LANDS/RECREATION & PLANNING  
 ONE N CENTRAL AVE  
 PHOENIX, AZ 85004 -2203  
 Phone: 602-417-9200

Receipt

No: 2481285

<b>Transaction #:</b> 2557872	
<b>Date of Transaction:</b> 12/13/2011	
CUSTOMER:	
FREDERICK C BAUMAN 9212 EMPIRE ROCK ST LAS VEGAS,NV 89143-1372 US	

LINE #	QTY	DESCRIPTION	REMARKS	UNIT PRICE	TOTAL
1	1.00	LOCATABLE MINERALS / MINING CLAIMS-NOT NEW-UNADJUD,ONE AUTH NO. ONLY / MINING CLAIM MONEY RECEIVED <b>CASES: AMC351576/\$100.00</b>	POL 2011/10	- n/a -	100.00
<b>TOTAL:</b>					<b>\$100.00</b>

PAYMENT INFORMATION					
1	AMOUNT:	100.00	POSTMARKED:	12/07/2011	
	TYPE:	CHECK	RECEIVED:	12/13/2011	
	CHECK NO:	19390476431			
	NAME:	MCINTYRE MINES LLC 9212 EMPIRE ROCK ST LAS VEGAS NV 89143-1372 US			

REMARKS

This receipt was generated by the automated BLM Collections and Billing System and is a paper representation of a portion of the official electronic record contained therein.



UNITED STATES  
DEPARTMENT OF THE INTERIOR  
BUREAU OF LAND MANAGEMENT

**MAINTENANCE FEE WAIVER CERTIFICATION**

SEE INSTRUCTIONS ON PAGE 2

FORM APPROVED  
OMB NO. 1004-0114  
Expires: August 31, 2013

AMC 271271 (179)  
AMC 348645  
AMC 353606

*Handwritten initials*

1. This small miner waiver is filed for the assessment year beginning on September 1, 2011 and ending on September 1, 2012.
2. The undersigned and all related parties owned ten or fewer mining claims, mill, or tunnel sites located and maintained on Federal lands in the United States of America on September 1, 11.
3. The undersigned have performed the assessment work required by law for each mining claim listed prior to filing this waiver and understand that by filing this form, an affidavit of assessment work must be recorded by the December 30th following the filing of this waiver.
4. The undersigned understand that if the assessment work obligation has not yet come due under 30 U.S.C. 28 (for those claims in their first assessment year only), a notice of intent to hold reciting this condition must be recorded by the December 30th following the filing of this waiver.
5. The undersigned understand that mill and tunnel sites may also be listed upon this waiver and be waived from payment of the maintenance fee, and that a notice of intent to hold for these sites is required to be recorded by the December 30th immediately following the filing of this waiver.
6. The undersigned understand and acknowledge that pursuant to 43 U.S.C. 1212 and 18 U.S.C. 1001, the filing or recording of a false, fictitious, or fraudulent document with the Bureau of Land Management may result in a fine of up to \$250,000, a prison term not to exceed five years, or both.
7. The mining claims, mill or tunnel sites for which this waiver from payment of the maintenance fees is requested are:

CLAIM OR SITE NAME	BLM RECORDATION SERIAL NUMBER
1. LMC #1	AMC 347247
2. LMC #2	AMC 347248
3. LMC #3	AMC 348645
4. LMC #4	AMC 348646
5. LMC #5	AMC 353606
6.	
7.	
8.	
9.	
10.	

RECEIVED  
 IN AZ STATE OFFICE  
 2011 AUG - 8 A 9:15  
 PHOENIX, ARIZONA

The owner(s) (claimants) of the above mining claims and sites are:

Bruce M. Lewis

(Owner's Name - Please Print)

*Bruce M. Lewis*  
(Owner's Signature)

17949 N. 143rd Drive

(Street or P.O. Box)

Surprise

AZ

85374

(City)

(State)

(Zip Code)

Linda R. Lewis

(Owner's Name - Please Print)

*Bruce M. Lewis*  
(Owner's Signature)

17949 N. 143rd Drive

(Street or P.O. Box)

Surprise

AZ

85374

(City)

(State)

(Zip Code)

Philip R. and Charlene B. Andrews

(Owner's Name - Please Print)

*Bruce M. Lewis*  
(Owner's Signature)

12610 W. Parkwood Drive

(Street or P.O. Box)

Sun City West

AZ

85375

(City)

(State)

(Zip Code)

8/15/2011 TS  
ENTERED INTO COMPUTER

(Continued on page 2)

\* Bunch of ATTORNEY ON FILE WITH BLM

Recording requested by  
And return to:  
Bruce M. Lewis  
17949 N. 143rd Drive  
Surprise, AZ 85374

## AFFIDAVIT OF PERFORMANCE OF ANNUAL WORK

STATE OF ARIZONA, COUNTY OF MARICOPA ss:

Bruce M. Lewis, being duly sworn, according to law, deposes and says:

That he is a citizen of the United States of America, more than 18 years of age and resides at Surprise, Arizona.

That he is personally acquainted with the following unpatented mining claims which are situated in the La Paz Mining District, La Paz County, Arizona, the county recorder's document numbers and the BLM serial numbers of which are as follows:

CLAIM NAME	COUNTY RECORDERS DOCUMENT NUMBER	BLM AMC SERIAL NO.	SECTION	TOWNSHIP	RANGE
LMC #1	97-03971	347247	24	4N	21W
LMC #2	97-03972	347248	24	4N	21W

That Bruce M. Lewis, whose address is 17949 N. 143<sup>rd</sup> Drive, Surprise, AZ. 85374, is the owner of the above-described claims;

That between the dates of September 1, 2010 and August 29, 2011 in excess of two hundred dollars (\$200.00) worth of work and improvements were done and performed upon or for the benefit of this claim group.

That such work and improvements consisted of Geochemical reconnaissance and grid surveys, fencing-off of abandoned mine shafts, repair of existing access roads, purchase and construction, repair or maintenance of mining equipments and were performed by Bruce M. Lewis or subcontractors; and

That the above work and improvements were made by and at the expense of the owner of the claims for the purpose of complying with the laws of the United States of America pertaining to assessments or annual work.

Dated this 6<sup>th</sup> day of AUGUST, 2011

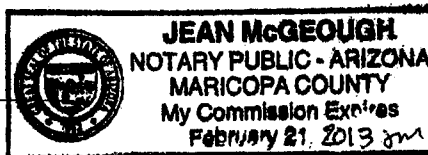
OWNER Bruce M. Lewis  
Bruce M. Lewis

STATE OF ARIZONA, COUNTY OF MARICOPA ss:

The foregoing instrument was acknowledged before me

The 6<sup>th</sup> day of August, 2011

My Commission Expires: 2-21-13



[Signature]  
Notary Public

RECEIVED  
LA PAZ STATE OFFICE  
2011 AUG - 8 A 9:15  
PHOENIX, ARIZONA

[Handwritten initials]

Recording requested by  
And return to:  
Bruce M. Lewis  
17949 N. 143rd Drive  
Surprise, AZ 85374

## AFFIDAVIT OF PERFORMANCE OF ANNUAL WORK

STATE OF ARIZONA, COUNTY OF MARICOPA ss:

Bruce M. Lewis, being duly sworn, according to law, deposes and says:

That he is a citizen of the United States of America, more than 18 years of age and resides at Surprise, Arizona.

That he is personally acquainted with the following unpatented mining claims which are situated in the La Paz Mining District, La Paz County, Arizona, the county recorder's document numbers and the BLM serial numbers of which are as follows:

CLAIM NAME	COUNTY RECORDERS		SECTION	TOWNSHIP	RANGE
	DOCUMENT NUMBER	BLM AMC SERIAL NO.			
LMC #3	97-06072	348645	22	4N	21W
LMC #4	97-06073	348646	22	4N	21W

That Bruce M. Lewis, whose address is 17949 N. 143<sup>rd</sup> Drive, Surprise, AZ. 85374, is the owner of the above-described claims;

That between the dates of September 1, 2010 and August 29, 2011 in excess of two hundred dollars (\$200.00) worth of work and improvements were done and performed upon or for the benefit of this claim group.

That such work and improvements consisted of Geochemical reconnaissance and grid surveys, fencing-off of abandoned mine shafts, repair of existing access roads, purchase and construction, repair or maintenance of mining equipments and were performed by Bruce M. Lewis or subcontractors; and

That the above work and improvements were made by and at the expense of the owner of the claims for the purpose of complying with the laws of the United States of America pertaining to assessments or annual work.

Dated this 6<sup>th</sup> day of AUGUST, 2011

OWNER

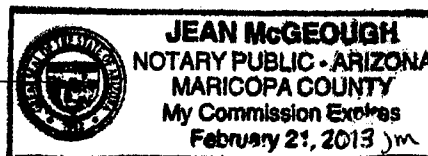
Bruce M. Lewis  
Bruce M. Lewis

STATE OF ARIZONA, COUNTY OF MARICOPA ss:

The foregoing instrument was acknowledged before me

The 6 day of August, 2011

My Commission Expires: 2-21-13



[Signature]  
Notary Public

RECEIVED  
MARICOPA STATE OFFICE  
2011 AUG - 8 A 9:15  
PHOENIX, ARIZONA

2  
JMC

Recording requested by  
And return to:  
Bruce M. Lewis  
17949 N. 143rd Drive  
Surprise, AZ 85374

**AFFIDAVIT OF PERFORMANCE OF ANNUAL WORK**

STATE OF ARIZONA, COUNTY OF MARICOPA ss:

Bruce M. Lewis, being duly sworn, according to law, deposes and says:

That he is a citizen of the United States of America, more than 18 years of age and resides at Surprise, Arizona.

That he is personally acquainted with the following unpatented mining claims which are situated in the La Paz Mining District, La Paz County, Arizona, the county recorder's document numbers and the BLM serial numbers of which are as follows:

CLAIM NAME	COUNTY RECORDERS	BLM AMC	DOCUMENT NUMBER	SERIAL NO.	SECTION	TOWNSHIP	RANGE
LMC #5			2000-01481	353606	19	4N	21W

That Bruce M. Lewis, whose address is 17949 N. 143<sup>rd</sup> Drive, Surprise, AZ. 85374, is the owner of the above-described claims;

That between the dates of September 1, 2010 and August 29, 2011 in excess of two hundred dollars (\$200.00) worth of work and improvements were done and performed upon or for the benefit of this claim group.

That such work and improvements consisted of Geochemical reconnaissance and grid surveys, fencing-off of abandoned mine shafts, repair of existing access roads, purchase and construction, repair or maintenance of mining equipments and were performed by Bruce M. Lewis or subcontractors; and

That the above work and improvements were made by and at the expense of the owner of the claims for the purpose of complying with the laws of the United States of America pertaining to assessments or annual work.

Dated this 6<sup>th</sup> day of August, 2011

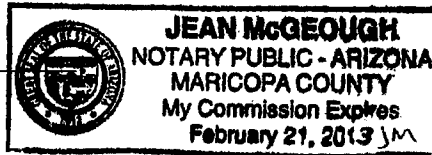
OWNER Bruce M. Lewis  
Bruce M. Lewis

STATE OF ARIZONA, COUNTY OF MARICOPA ss:

The foregoing instrument was acknowledged before me

The 6<sup>th</sup> day of August, 2011

My Commission Expires: 2-21-13



[Signature]  
Notary Public

RECEIVED  
LMC STATE OFFICE  
2011 AUG - 8 A 9:15  
PHOENIX, ARIZONA

[Handwritten initials]

Recording requested by  
And return to:  
Bruce M. Lewis  
17949 N. 143rd Drive  
Surprise, AZ 85374

*UPPATED*

**COPY**

**AFFIDAVIT OF DESIGNATION OF POWER OF ATTORNEY  
PERTAINING TO MINING CLAIMS**

STATE OF ARIZONA, COUNTY OF MARICOPA ss:

We, the undersigned co-owners, do hereby appoint Bruce Michael Lewis and authorize him the power of attorney to act upon our behalf in all matters regarding the following mining claims:

CLAIM NAME	COUNTY RECORDERS DOCUMENT NUMBER	BLM AMC SERIAL NO.	SECTION	TOWNSHIP	RANGE
LMC #1	97-03971	347247	24	4N	21W
LMC #2	97-03972	347248	24	4N	21W
LMC #3	97-06072	348645	22	4N	21W
LMC #4	97-06073	348646	22	4N	21W
LMC #5	2000-01481	353606	19	4N	21W

Signature of Co-Owners:

~~Bruce M. Lewis  
17949 N. 143rd Drive  
Surprise, AZ 85374~~

Linda R. Lewis  
17949 N. 143rd Drive  
Surprise, AZ 85374

Philip R. Andrews  
12610 W. Parkwood Drive  
Sun City West, AZ 85375

Charlene B. Andrews  
12610 W. Parkwood Drive  
Sun City West, AZ 85375

*[Handwritten signatures: Linda R. Lewis, Philip R. Andrews, Charlene B. Andrews]*

RECEIVED  
MARICOPA COUNTY  
STATE OFFICE  
2009 AUG - 8 A 9:15  
PHOENIX, ARIZONA

Dated this 26 day of August, 2009

STATE OF ARIZONA, COUNTY OF MARICOPA ss:


The foregoing instrument was acknowledged before me

The 26 day of August, 2009

My Commission Expires: October 11, 2009

*[Handwritten signature]*

Notary Public



RECEIVED  
MARICOPA COUNTY  
STATE OFFICE  
FILED WITH DEEDS BUT NOT  
INDEXED IN ARIZONA'S DATA

Recording requested by  
And return to:  
Bruce M. Lewis  
17949 N. 143rd Drive  
Surprise, AZ 85374

**AFFIDAVIT OF DESIGNATION OF POWER OF ATTORNEY  
PERTAINING TO MINING CLAIMS**

STATE OF CALIFORNIA, COUNTY OF KERN ss:

We, the undersigned co-owners, do hereby appoint Bruce Michael Lewis as designated agent and authorize him the power or attorney to act upon our behalf in all matters regarding the following mining claims:

CLAIM NAME	COUNTY RECORDERS		SECTION	TOWNSHIP	RANGE
	DOCUMENT NUMBER	BLM AMC SERIAL NO.			
LMC #1	97-03971	347247	24	4N	21W
LMC #2	97-03972	347248	24	4N	21W
LMC #3	97-06072	348645	22	4N	21W
LMC #4	97-06073	348646	22	4N	21W
LMC #5	2000-01481	353606	19	4N	21W

Signature of Co-Owners:

Van Chambers  
11806 Del Rapids Court  
Bakersfield, CA 93312

*Van Chambers*

Gay S. Chambers  
11806 Del Rapids Court  
Bakersfield, CA 93312

*Gay S. Chambers*

Matthew Chambers  
11806 Del Rapids Court  
Bakersfield, CA 93312

*Matthew Chambers*

Jeremy Chambers  
11806 Del Rapids Court  
Bakersfield, CA 93312

*Jeremy Chambers*

Kristopher Chambers  
11806 Del Rapids Court  
Bakersfield, CA 93312

*Kristopher Chambers*

Dated this 29<sup>th</sup> day of December 2008


RECEIVED  
AZ STATE OFFICE  
2011 AUG - 8 A 9:15  
PHOENIX, ARIZONA

STATE OF CALIFORNIA, COUNTY OF KERN ss:

The foregoing instrument was acknowledged before me

The 29<sup>th</sup> day of December, 2008

My Commission Expires: Sept 22, 2009



*Jamie R. Welton*  
Notary Public

United States Department of the Interior

Bureau of Land Management

LANDS/RECREATION & PLANNING

ONE N CENTRAL AVE

PHOENIX, AZ 85004 -2203

Phone: 602-417-9200

Receipt

No:

2398880

Transaction #: 2474044

Date of Transaction: 08/08/2011

CUSTOMER:

BRUCE LEWIS  
17949 N 143RD DR  
SURPRISE, AZ 85374-4211 US

LINE #	QTY	DESCRIPTION	REMARKS	UNIT PRICE	TOTAL
1	1.00	LOCATABLE MINERALS / MINING CLAIMS-NOT NEW-UNADJUD, ONE AUTH NO. ONLY / MINING CLAIM MONEY RECEIVED CASES: AMC347247/\$50.00	POL 2011/5 WAV	- n/a -	50.00
<b>TOTAL:</b>					<b>\$50.00</b>

PAYMENT INFORMATION

NOTE: Items will appear on credit card statement as "Bureau of Land Mgmt CO".

1	AMOUNT:	50.00	POSTMARKED:	N/A
	TYPE:	CREDIT CARD	RECEIVED:	08/08/2011
	NAME:	LEWIS, BRUCE 17949 N 143RD DR SURPRISE AZ 85374-4211 US		
	CARD NO:	XXXXXXXXXXXX5761	AUTH CODE:	171495
	NAME ON CARD:	BRUCE M LEWIS		
	EXPIRES:	04/2015		
	SIGNATURE:			

REMARKS

This receipt was generated by the automated BLM Collections and Billing System and is a paper representation of a portion of the official electronic record contained therein.

UNITED STATES DEPARTMENT OF THE INTERIOR  
BUREAU OF LAND MANAGEMENT

315

AMC 353606  
AMC 348645

FORM APPROVED  
OMB NO. 1004-0114  
Expires: February 28, 2010

MAINTENANCE FEE WAIVER CERTIFICATION

5 Adt

AMC 347247

SEE INSTRUCTIONS ON REVERSE

1. This small miner waiver is filed for the assessment year beginning at noon on September 1, 2010 and ending at noon on September 1, 2011.
2. The undersigned and all related parties owned ten or fewer mining claims, mill, or tunnel sites located and maintained on Federal lands in the United States of America on September 1, 2010.
3. The undersigned have performed the assessment work **required by law** for each mining claim listed **prior to filing this waiver** and understand that by filing this form; an affidavit of assessment work **must** be recorded by the December 30th following the filing of this waiver.
4. The undersigned understand that if the assessment work obligation has not yet come due under 30 U.S.C. 28 (for those claims in their first assessment year only); a notice of intent to hold reciting this condition **must** be recorded by the December 30th following the filing of this waiver.
5. The undersigned understand that mill and tunnel sites may also be listed upon this waiver and be waived from payment of the maintenance fee; and that a notice of intent to hold for these sites is required to be recorded by the December 30th immediately following the filing of this waiver.
6. The undersigned understand and acknowledge that pursuant to 43 U.S.C. 1212 and 18 U.S.C. 1001; the filing or recording of a false, fictitious, or fraudulent document with the Bureau of Land Management may result in a fine of up to \$250,000, a prison term not to exceed five years, or both.
7. The mining claims, mill or tunnel sites for which this waiver from payment of the maintenance fees is requested are:

CLAIM OR SITE NAME	BLM RECORDATION SERIAL NUMBER
1. LMC #1	AMC 347247
2. LMC #2	AMC 347248
3. LMC #3	AMC 348645
4. LMC #4	AMC 348646
5. LMC #5	AMC 353606
6.	
7.	
8.	
9.	
10.	

RECEIVED  
BLM AZ STATE OFFICE  
2010 AUG 19 A 11:42  
PHOENIX, ARIZONA

The owner(s) (claimants) of the above mining claims and sites are:

Bruce M. Lewis  
(Owner's Name - Please Print)

Bruce M. Lewis  
(Owner's Signature)

17949 N. 143rd Drive  
(Street or P.O. Box)

Surprise AZ 85374  
(City) (State) (Zip Code)

Linda R. Lewis  
(Owner's Name - Please Print)

Bruce M. Lewis \*

17949 N. 143rd Drive  
(Street or P.O. Box)

Surprise AZ 885374  
(City) (State) (Zip Code)

Gav Chambers and Van Chambers  
(Owner's Name - Please Print)

Bruce M. Lewis \*

17949 N. 143rd Drive  
(Street or P.O. Box)

Surprise AZ 85374  
(City) (State) (Zip Code)

(Continued on page 2)

\* DESIGNATED AGENT  
POWER OF ATTORNEY ATTACHED

ENTERED IN COMPUTER

RR 9/13/2010 P. 1062



Philip Andrews and Charlene Andrews  
(Owner's Name - Please Print)

Bruce M. Lewis ✱  
(Owner's Signature)

17949 N. 143rd Drive  
(Street or P.O. Box)

Surprise AZ 85374  
(City) (State) (Zip Code)

Jeremy Chambers  
(Owner's Name - Please Print)

Bruce M. Lewis ✱  
(Owner's Signature)

17949 N. 143rd Drive  
(Street or P.O. Box)

Surprise AZ 85374  
(City) (State) (Zip Code)

Kris Chambers  
(Owner's Name - Please Print)

Bruce M. Lewis ✱  
(Owner's Signature)

17949 N. 143rd Drive  
(Street or P.O. Box)

Surprise AZ 85374  
(City) (State) (Zip Code)

Matthew Chambers  
(Owner's Name - Please Print)

Bruce M. Lewis ✱  
(Owner's Signature)

17949 N. 143rd Drive  
(Street or P.O. Box)

Surprise AZ 85374  
(City) (State) (Zip Code)

**INSTRUCTIONS**

1. This certification is made under the provisions of § 1744 of Title 43 and § 28-28k of Title 30 of the United States Code; and the regulations thereunder (43 CFR Part 3830).
2. The claimant(s) **must** fill in the dates in paragraph 1 for the beginning and ending of the assessment year for which this waiver is sought.
3. The claimant(s) **must** fill in the date in paragraph 2 for the beginning of the assessment year for which this waiver is sought.
4. All claim and site names and Bureau of Land Management (BLM) serial numbers **must** be listed for the mining claims, mill sites, and tunnel sites for which the waiver is sought.
5. All owners of the mining claims, mill sites, and tunnel sites and their addresses **must** be given.
6. This waiver form **must** be signed by all the claimants or their designated agent, in original form. If an agent is designated, a notarized designation of agent, signed by all of the claimants with proper address given, **must** be submitted with this waiver.
7. This form **must** be filed no later than September 1st for the upcoming assessment year in the BLM State Office where the mining claims or sites are recorded, or the waiver cannot be granted by the BLM. (Example: to obtain a waiver for the assessment year 2000, which begins at noon on September 1, 1999, you **must** qualify for and file for a waiver no later than September 1, 1999, in the proper BLM State Office).
8. For all mining claims which require assessment work, you **must** record an affidavit of labor on or before the December 30th immediately following the filing of this waiver. For all other mining claims or sites waived, you must record a notice of intent to hold on or before the December 30th immediately following the filing of this waiver.
9. Mill and tunnel sites may also be listed upon this waiver and be waived from payment of the maintenance fee. A notice of intent to hold for these sites is required to be filed by the December 30th following the filing of this waiver.

**NOTICE/BURDEN HOURS STATEMENT**

The Privacy Act of 1974, *as amended*, and the regulation in 43 CFR 2.48(d) provide that you be furnished the following information in connection with the information required by this certification of waiver from rental fees.

**AUTHORITY:** 30 U.S.C. 28-28k; 43 U.S.C. 1201, 1457, 1740, and 1744; and 43 CFR 3830.

**PRINCIPLE PURPOSE:** This information is to be used to verify that the owner(s) (claimants) of a mining claim has complied with 30 U.S.C. 28f and is entitled to perform assessment work in lieu of paying the maintenance fee for the mining claims listed on this form.

**ROUTINE USE:** (1) Adjudication of the claimant(s) certification of waiver from paying the maintenance fee otherwise required by 30 U.S.C. 28f. (2) Disclosure may be made to appropriate Federal agencies when location is made within the agency's geographic area of responsibility. (3) Information from the record and/or the record will be transferred to the appropriate Federal, State, or local agency, or a member of the public in response to a specific request for pertinent information. (4) Information may also be provided to the Department of Justice or in a proceeding before a court or adjudicative body; or to Federal, State, local or foreign agencies when needed for enforcement of civil or criminal codes or applicable regulations concerning title rights upon the public land.

**EFFECT OF NOT PROVIDING INFORMATION:** Disclosure of this information is required by 30 U.S.C. 28f and 43 CFR Part 3830 for those qualified claimants wishing to take the small miner waiver allowed. Failure to supply the information required in this form to support the claimants certification of waiver from payment of the otherwise required maintenance fees will result in the waiver being disallowed and the mining claims subject to forfeiture by BLM under 30 U.S.C. 28i.

The Paperwork Reduction Act of 1995 requires us to inform you that:  
This information is being collected to allow the BLM to determine if you qualify for a waiver from the payment of \$100 per mining claim or site maintenance fee established in 30 U.S.C. 28f and the implementing regulations at 43 CFR 3830. A response to this request is required in accordance with the statute to obtain your benefit.

BLM would like you to know that you do not have to respond to this, or any other, Federal agency-sponsored information collection unless it displays a currently valid OMB control number.

Public reporting burden for this form is estimated to average 20 minutes (.33 hours) per response, including time to review instructions, gathering and maintaining data, and completing and reviewing the form. Direct comments regarding this burden estimate, or any other aspect of this form, to the U.S. Department of the Interior, Bureau of Land Management, (1004-0114) Bureau Information Collection Clearance Officer (WO-630), Mail Stop 401 LS, 1849 C St, N.W., Washington, D.C. 20240.

PHOENIX, ARIZONA  
FOR OFFICIAL USE ONLY  
2000 AUG 19 11:42  
RECEIVED  
BLMAZ STATE OFFICE

✱ DESIGNATED AGENT  
POWER OF ATTORNEY ATTACHED

Recording requested by  
And return to:  
Bruce M. Lewis  
17949 N. 143rd Drive  
Surprise, AZ 85374

**AFFIDAVIT OF DESIGNATION OF POWER OF ATTORNEY  
PERTAINING TO MINING CLAIMS**

STATE OF CALIFORNIA, COUNTY OF KERN ss:

We, the undersigned co-owners, do hereby appoint Bruce Michael Lewis as designated agent and authorize him the power or attorney to act upon our behalf in all matters regarding the following mining claims:

CLAIM NAME	COUNTY RECORDERS DOCUMENT NUMBER	BLM AMC SERIAL NO.	SECTION	TOWNSHIP	RANGE
LMC #1	97-03971	347247	24	4N	21W
LMC #2	97-03972	347248	24	4N	21W
LMC #3	97-06072	348645	22	4N	21W
LMC #4	97-06073	348646	22	4N	21W
LMC #5	2000-01481	353606	19	4N	21W

Signature of Co-Owners:

Van Chambers  
11806 Del Rapids Court  
Bakersfield, CA 93312

*Van Chambers*

Gay S. Chambers  
11806 Del Rapids Court  
Bakersfield, CA 93312

*Gay S. Chambers*

Matthew Chambers  
11806 Del Rapids Court  
Bakersfield, CA 93312

*Matthew Chambers*

Jeremy Chambers  
11806 Del Rapids Court  
Bakersfield, CA 93312

*Jeremy Chambers*

Kristopher Chambers  
11806 Del Rapids Court  
Bakersfield, CA 93312

*Kristopher Chambers*

Dated this 29<sup>th</sup> day of December 2008

PHOENIX, ARIZONA

2010 AUG 19 A 11:42

RECEIVED  
BLM AZ STATE OFFICE


STATE OF CALIFORNIA, COUNTY OF KERN ss:

The foregoing instrument was acknowledged before me

The 29<sup>th</sup> day of December, 2008

My Commission Expires: Sept 22, 2009

*Jamie R. Weir*  
Notary Public



Recording requested by  
And return to:  
Bruce M. Lewis  
17949 N. 143rd Drive  
Surprise, AZ 85374

UPDATED

**AFFIDAVIT OF DESIGNATION OF POWER OF ATTORNEY  
PERTAINING TO MINING CLAIMS**

STATE OF ARIZONA, COUNTY OF MARICOPA ss:

We, the undersigned co-owners, do hereby appoint Bruce Michael Lewis and authorize him the power of attorney to act upon our behalf in all matters regarding the following mining claims:

CLAIM NAME	COUNTY RECORDERS BLM AMC		SECTION	TOWNSHIP	RANGE
	DOCUMENT NUMBER	SERIAL NO.			
LMC #1	97-03971	347247	24	4N	21W
LMC #2	97-03972	347248	24	4N	21W
LMC #3	97-06072	348645	22	4N	21W
LMC #4	97-06073	348646	22	4N	21W
LMC #5	2000-01481	353606	19	4N	21W

Signature of Co-Owners:

~~Bruce M. Lewis~~  
17949 N. 143rd Drive  
Surprise, AZ 85374

Linda R. Lewis  
17949 N. 143rd Drive  
Surprise, AZ 85374

Philip R. Andrews  
12610 W. Parkwood Drive  
Sun City West, AZ 85375

Charlene B. Andrews  
12610 W. Parkwood Drive  
Sun City West, AZ 85375

*[Handwritten signature]*

*Linda R Lewis*

*Philip R Andrews*

*Charlene B Andrews*

RECEIVED  
BLM AZ STATE OFFICE  
2010 AUG 19 A 11:42  
PHOENIX, ARIZONA

RECEIVED  
BLM AZ STATE OFFICE  
2009 AUG 31 A 9:53  
PHOENIX, ARIZONA

Dated this 26 day of August, 2009

STATE OF ARIZONA, COUNTY OF MARICOPA ss:

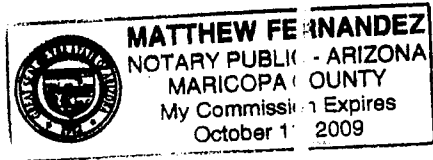
The foregoing instrument was acknowledged before me

The 26 day of August, 2009

My Commission Expires: October 11, 2009

*[Handwritten signature]*

Notary Public



Recording requested by  
And return to:  
Bruce M. Lewis  
17949 N. 143rd Drive  
Surprise, AZ 85374

## AFFIDAVIT OF PERFORMANCE OF ANNUAL WORK

STATE OF ARIZONA, COUNTY OF MARICOPA ss:

Bruce M. Lewis, being duly sworn, according to law, deposes and says:

That he is a citizen of the United States of America, more than 18 years of age and resides at Surprise, Arizona.

That he is personally acquainted with the following unpatented mining claims which are situated in the La Paz Mining District, La Paz County, Arizona, the county recorder's document numbers and the BLM serial numbers of which are as follows:

CLAIM NAME	COUNTY RECORDERS DOCUMENT NUMBER	BLM SERIAL NO.	AMC SECTION	TOWNSHIP	RANGE
LMC #1	97-03971	347247	24	4N	21W
LMC #2	97-03972	347248	24	4N	21W

That Bruce M. Lewis, whose address is 17949 N. 143<sup>rd</sup> Drive, Surprise, AZ. 85374, is the owner of the above-described claims;

That between the dates of September 1, 2009 and August 29, 2010 in excess of two hundred dollars (\$200.00) worth of work and improvements were done and performed upon or for the benefit of this claim group.

That such work and improvements consisted of Geochemical reconnaissance and grid surveys, fencing-off of abandoned mine shafts, repair of existing access roads, purchase and construction, repair or maintenance of mining equipments and were performed by Bruce M. Lewis or subcontractors; and

That the above work and improvements were made by and at the expense of the owner of the claims for the purpose of complying with the laws of the United States of America pertaining to assessments or annual work.

Dated this 19<sup>th</sup> day of AUGUST, 2010

OWNER Bruce M. Lewis  
Bruce M. Lewis

NO. OF CLAIMS 2  
 AMOUNT \$20.00  
 RECEIPT NO. 2195043  
 INIT. DL


**\*\* BLM-ASO\*\***

STATE OF ARIZONA, COUNTY OF MARICOPA ss:

The foregoing instrument was acknowledged before me

The 19 day of August, 2010

My Commission Expires: 1-20-14



RECEIVED BLM AZ STATE OFFICE

ENTERED IN COMPUTER

RE 9/13/2010

Matthew N Fernandez  
Notary Public

Recording requested by  
And return to:  
Bruce M. Lewis  
17949 N. 143rd Drive  
Surprise, AZ 85374

**AFFIDAVIT OF PERFORMANCE OF ANNUAL WORK**

RECEIVED  
BLM AZ STATE OFFICE  
PHOENIX, ARIZONA  
2010 AUG 19 AM 11:13

STATE OF ARIZONA, COUNTY OF MARICOPA ss:

Bruce M. Lewis, being duly sworn, according to law, deposes and says:

That he is a citizen of the United States of America, more than 18 years of age and resides in Surprise, Arizona.

That he is personally acquainted with the following unpatented mining claims which are situated in the La Paz Mining District, La Paz County, Arizona, the county recorder's document numbers and the BLM serial numbers of which are as follows:

CLAIM NAME	COUNTY RECORDERS DOCUMENT NUMBER	BLM AMC SERIAL NO.	SECTION	TOWNSHIP	RANGE
LMC #3	97-06072	348645	22	4N	21W
LMC #4	97-06073	348646	22	4N	21W

That Bruce M. Lewis, whose address is 17949 N. 143<sup>rd</sup> Drive, Surprise, AZ. 85374, is the owner of the above-described claims;

That between the dates of September 1, 2009 and August 29, 2010 in excess of two hundred dollars (\$200.00) worth of work and improvements were done and performed upon or for the benefit of this claim group.

That such work and improvements consisted of Geochemical reconnaissance and grid surveys, fencing-off of abandoned mine shafts, repair of existing access roads, purchase and construction, repair or maintenance of mining equipments and were performed by Bruce M. Lewis or subcontractors; and

That the above work and improvements were made by and at the expense of the owner of the claims for the purpose of complying with the laws of the United States of America pertaining to assessments or annual work.

Dated this 19<sup>th</sup> day of August, 2010

OWNER Bruce M. Lewis  
Bruce M. Lewis

NO. OF CLAIMS 2  
AMOUNT \$200.00  
RECEIPT NO. 2195043  
INIT. A.H.

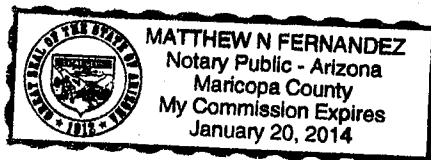
**\*\* BLM-ASO \*\***

STATE OF ARIZONA, COUNTY OF MARICOPA ss:

The foregoing instrument was acknowledged before me

The 19 day of August, 2010

My Commission Expires: 1-20-14



Matthew Fernandez  
Notary Public

Recording requested by  
And return to:  
Bruce M. Lewis  
17949 N. 143rd Drive  
Surprise, AZ 85374

## AFFIDAVIT OF PERFORMANCE OF ANNUAL WORK

STATE OF ARIZONA, COUNTY OF MARICOPA ss:

Bruce M. Lewis, being duly sworn, according to law, deposes and says:

That he is a citizen of the United States of America, more than 18 years of age and resides at Surprise, Arizona.

That he is personally acquainted with the following unpatented mining claims which are situated in the La Paz Mining District, La Paz County, Arizona, the county recorder's document numbers and the BLM serial numbers of which are as follows:

CLAIM NAME	COUNTY RECORDERS DOCUMENT NUMBER	BLM AMC SERIAL NO.	SECTION	TOWNSHIP	RANGE
LMC #5	2000-01481	353606	19	4N	21W

That Bruce M. Lewis, whose address is 17949 N. 143<sup>rd</sup> Drive, Surprise, AZ. 85374, is the owner of the above-described claims;

That between the dates of September 1, 2009 and August 29, 2010 in excess of two hundred dollars (\$200.00) worth of work and improvements were done and performed upon or for the benefit of this claim group.

That such work and improvements consisted of Geochemical reconnaissance and grid surveys, fencing-off of abandoned mine shafts, repair of existing access roads, purchase and construction, repair or maintenance of mining equipments and were performed by Bruce M. Lewis or subcontractors, and

That the above work and improvements were made by and at the expense of the owner of the claims for the purpose of complying with the laws of the United States of America pertaining to assessments or annual work.

Dated this 19<sup>th</sup> day of AUGUST, 2010

OWNER Bruce M. Lewis  
Bruce M. Lewis

RECEIVED  
STATE OFFICE  
AUG 11 11:43  
MARICOPA COUNTY  
ARIZONA

NO. OF CLAIMS 1  
AMOUNT \$10.00  
RECEIPT NO. 2195043  
INIT. ML

**\*\* BLM-ASO \*\***

STATE OF ARIZONA, COUNTY OF MARICOPA ss:


The foregoing instrument was acknowledged before me

The 19 day of August, 2010

My Commission Expires: 1-20-14

Matthew N Fernandez

Notary Public



**United States Department of the Interior**  
**Bureau of Land Management**  
 LANDS/RECREATION & PLANNING  
 ONE N CENTRAL AVE  
 PHOENIX, AZ 85004 -2203  
 Phone:

Receipt

No: 2195043

<b>Transaction #:</b> 2264867	
<b>Date of Transaction:</b> 08/19/2010	
<b>CUSTOMER:</b>	BRUCE LEWIS 17949 N 143RD DR SURPRISE,AZ 85374-4211 US

LINE #	QTY	DESCRIPTION	REMARKS	UNIT PRICE	TOTAL
1	1.00	LOCATABLE MINERALS / MINING CLAIMS-NOT NEW-UNADJUD,ONE AUTH NO. ONLY / MINING CLAIM MONEY RECEIVED CASES: AMC347247/\$50.00	POL (5) 2010 / MAINT WAIVER (5) 2011	- n/a -	50.00
<b>TOTAL:</b>					<b>\$50.00</b>

PAYMENT INFORMATION			
1	AMOUNT:	50.00	POSTMARKED: N/A
	TYPE:	CHECK	RECEIVED: 08/19/2010
	CHECK NO:	1382	
	NAME:	LEWIS, BRUCE 17949 N 143RD DR SURPRISE AZ 85374-4211 US	

REMARKS

This receipt was generated by the automated BLM Collections and Billing System and is a paper representation of a portion of the official electronic record contained therein.

Recording requested by  
And return to:  
Bruce M. Lewis  
17949 N. 143rd Drive  
Surprise, AZ 85374

*Change of address*

*AMC 347247  
353606  
348645*

## AFFIDAVIT OF PERFORMANCE OF ANNUAL WORK

STATE OF ARIZONA, COUNTY OF MARICOPA ss:

Bruce M. Lewis, being duly sworn, according to law, deposes and says:

That he is a citizen of the United States of America, more than 18 years of age and resides at Surprise, Arizona.

That he is personally acquainted with the following unpatented mining claims which are situated in the La Paz Mining District, La Paz County, Arizona, the county recorder's document numbers and the BLM serial numbers of which are as follows:

CLAIM NAME	COUNTY RECORDERS DOCUMENT NUMBER	BLM SERIAL NO.	AMC SECTION	TOWNSHIP	RANGE
LMC #1	97-03971	347247	24	4N	21W
LMC #2	97-03972	347248	24	4N	21W

That Bruce M. Lewis, whose address is 17949 N. 143<sup>rd</sup> Drive, Surprise, AZ. 85374, is the owner of the above-described claims;

That between the dates of September 1, 2008 and August 29, 2009 in excess of two hundred dollars (\$200.00) worth of work and improvements were done and performed upon or for the benefit of this claim group.

That such work and improvements consisted of Geochemical reconnaissance and grid surveys, fencing-off of abandoned mine shafts, repair of existing access roads, purchase and construction, repair or maintenance of mining equipments and were performed by Bruce M. Lewis or subcontractors; and

That the above work and improvements were made by and at the expense of the owner of the claims for the purpose of complying with the laws of the United States of America pertaining to assessments or annual work.

Dated this 20<sup>th</sup> day of November, 2009

OWNER Bruce M. Lewis  
Bruce M. Lewis


STATE OF ARIZONA, COUNTY OF MARICOPA ss:

The foregoing instrument was acknowledged before me

The 20 day of Nov., 2009

My Commission Expires: 2.21.13

Jean McGeough  
Notary Public



RECEIVED  
MARICOPA COUNTY  
STATE OFFICE  
PHOENIX, ARIZONA  
DEC 11 A 9:52



*2/5c*



Recording requested by  
And return to:  
Bruce M. Lewis  
17949 N. 143rd Drive  
Surprise, AZ 85374

*Change of address*

*AMC 353606*

**AFFIDAVIT OF PERFORMANCE OF ANNUAL WORK**

STATE OF ARIZONA, COUNTY OF MARICOPA ss:

Bruce M. Lewis, being duly sworn, according to law, deposes and says:

That he is a citizen of the United States of America, more than 18 years of age and resides at Surprise, Arizona.

That he is personally acquainted with the following unpatented mining claims which are situated in the La Paz Mining District, La Paz County, Arizona, the county recorder's document numbers and the BLM serial numbers of which are as follows:

COUNTY RECORDERS		BLM AMC			
CLAIM NAME	DOCUMENT NUMBER	SERIAL NO.	SECTION	TOWNSHIP	RANGE
LMC #5	2000-01481	353606	19	4N	21W

That Bruce M. Lewis, whose address is 17949 N. 143<sup>rd</sup> Drive, Surprise, AZ. 85374, is the owner of the above-described claims;

That between the dates of September 1, 2008 and August 29, 2009 in excess of two hundred dollars (\$200.00) worth of work and improvements were done and performed upon or for the benefit of this claim group.

That such work and improvements consisted of Geochemical reconnaissance and grid surveys, fencing-off of abandoned mine shafts, repair of existing access roads, purchase and construction, repair or maintenance of mining equipments and were performed by Bruce M. Lewis or subcontractors; and

That the above work and improvements were made by and at the expense of the owner of the claims for the purpose of complying with the laws of the United States of America pertaining to assessments or annual work.

Dated this 20<sup>th</sup> day of NOVEMBER, 2009


OWNER Bruce M. Lewis  
Bruce M. Lewis

STATE OF ARIZONA, COUNTY OF MARICOPA ss:

The foregoing instrument was acknowledged before me

The 20 day of Nov, 2009

My Commission Expires: 2.21.13



RECEIVED  
JLM AZ STATE OFFICE  
2009 DEC 11 A 9:52  
PHOENIX, ARIZONA



Jean McGeough  
Notary Public

*1/30*

Recording requested by  
And return to:  
Bruce M. Lewis  
17949 N. 143rd Drive  
Surprise, AZ 85374

*Change of address*

*AMC 348645*

**AFFIDAVIT OF PERFORMANCE OF ANNUAL WORK**

STATE OF ARIZONA, COUNTY OF MARICOPA ss:

Bruce M. Lewis, being duly sworn, according to law, deposes and says:

That he is a citizen of the United States of America, more than 18 years of age and resides at Surprise, Arizona.

That he is personally acquainted with the following unpatented mining claims which are situated in the La Paz Mining District, La Paz County, Arizona, the county recorder's document numbers and the BLM serial numbers of which are as follows:

CLAIM NAME	COUNTY RECORDERS DOCUMENT NUMBER	BLM SERIAL NO.	AMC SECTION	TOWNSHIP	RANGE
LMC #3	97-06072	348645	22	4N	21W
LMC #4	97-06073	348646	22	4N	21W

That Bruce M. Lewis, whose address is 17949 N. 143<sup>rd</sup> Drive, Surprise, AZ. 85376, is the owner of the above-described claims;

That between the dates of September 1, 2008 and August 29, 2009 in excess of two hundred dollars (\$200.00) worth of work and improvements were done and performed upon or for the benefit of this claim group.

That such work and improvements consisted of Geochemical reconnaissance and grid surveys, fencing-off of abandoned mine shafts, repair of existing access roads, purchase and construction, repair or maintenance of mining equipments and were performed by Bruce M. Lewis or subcontractors; and

That the above work and improvements were made by and at the expense of the owner of the claims for the purpose of complying with the laws of the United States of America pertaining to assessments or annual work.

Dated this 20<sup>th</sup> day of NOVEMBER, 2009

OWNER Bruce M. Lewis  
Bruce M. Lewis

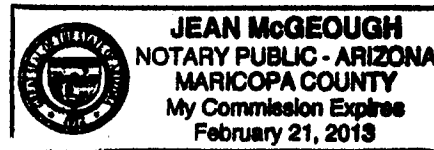
RECEIVED  
PLM AZ STATE OFFICE  
2009 DEC 11 A 9:52  
PHOENIX, ARIZONA

STATE OF ARIZONA, COUNTY OF MARICOPA ss:

The foregoing instrument was acknowledged before me

The 20 day of Nov, 2009

My Commission Expires: 2.21.13



Jean McGeough  
Notary Public

*2/30*

**United States Department of the Interior**  
**Bureau of Land Management**  
 BUSINESS & SUPPORT SVCS DIV  
 ONE N CENTRAL AVE SUITE 800  
 PHOENIX, AZ 85004 -4427  
 Phone: (602) 417-9200

Receipt

No: 2051689

<b>Transaction #:</b> 2117535	
<b>Date of Transaction:</b> 12/11/2009	
<b>CUSTOMER:</b>	BRUCE LEWIS 17949 N 143RD DR SURPRISE, AZ 85374-4211 US

LINE #	QTY	DESCRIPTION	REMARKS	UNIT PRICE	TOTAL
1	1.00	LOCATABLE MINERALS / MINING CLAIMS-NOT NEW-UNADJUD, ONE AUTH NO. ONLY / MINING CLAIM MONEY RECEIVED CASES: AMC347247/\$50.00	POL (5)	- n/a -	50.00
<b>TOTAL:</b>					<b>\$50.00</b>

PAYMENT INFORMATION				
NOTE: Items will appear on credit card statement as "Bureau of Land Mgmt CO".				
1	AMOUNT:	50.00	POSTMARKED:	N/A
	TYPE:	CREDIT CARD	RECEIVED:	12/11/2009
	NAME:	LEWIS, BRUCE 17949 N 143RD DR SURPRISE AZ 85374-4211 US		
	CARD NO:	XXXXXXXXXXXX7006	AUTH CODE:	165424
	NAME ON CARD:	BRUCE M LEWIS		
	EXPIRES:	02/2013		
	SIGNATURE:			


REMARKS

This receipt was generated by the automated BLM Collections and Billing System and is a paper representation of a portion of the official electronic record contained therein.

AMC353606

**MAINTENANCE FEE PAYMENT**

Claimant Name: Bruce Lewis  
 Address: 17949 N. 143<sup>rd</sup> Dr.  
 City: SURPRISE State: AZ Zip: 85374  
 Telephone: 602-321-8375  
 E-mail address: \_\_\_\_\_  
 Signature: Bruce Lewis



RECEIVED  
 PHOENIX, ARIZONA  
 2009 AUG 31 A 9:53  
 BLM  
 Date  
 Stamp

Check here if this is a change of address.

LINE NO.	AMC NUMBER	CLAIM/SITE NAME	COUNTY RECORDER DATA (If available)	TWP	RNG	SEC
✓ 1	353606	LMC No. 5	2000-01481	4N	21W	19
2						
3						
4						
5						
6						
7						
8						
9						
10						

List additional claims on Form MCF114.

**Bureau of Land Management**  
**Arizona State Office**  
[www.blm.gov/az/](http://www.blm.gov/az/)

No. of Claims: 1 x \$140 = 140.00  
 Check No: 1371 Init. SC  
 Receipt No.: 1991791  
**For BLM Use Only**

Form: MCF112  
 Revised July 2009

This form is available from the **Arizona Department of Mines and Mineral Resources** and may be reproduced.



Recording requested by  
And return to:  
Bruce M. Lewis  
17949 N. 143rd Drive  
Surprise, AZ 85374

*UPDATED*

**AFFIDAVIT OF DESIGNATION OF POWER OF ATTORNEY  
PERTAINING TO MINING CLAIMS**

STATE OF ARIZONA, COUNTY OF MARICOPA ss:

We, the undersigned co-owners, do hereby appoint Bruce Michael Lewis and authorize him the power of attorney to act upon our behalf in all matters regarding the following mining claims:

CLAIM NAME	COUNTY RECORDERS DOCUMENT NUMBER	BLM AMC SERIAL NO.	SECTION	TOWNSHIP	RANGE
LMC #1	97-03971	347247	24	4N	21W
LMC #2	97-03972	347248	24	4N	21W
LMC #3	97-06072	348645	22	4N	21W
LMC #4	97-06073	348646	22	4N	21W
LMC #5	2000-01481	353606	19	4N	21W

Signature of Co-Owners:

~~Bruce M. Lewis  
17949 N. 143rd Drive  
Surprise, AZ 85374~~

*[Handwritten signature]*

Linda R. Lewis  
17949 N. 143rd Drive  
Surprise, AZ 85374

*Linda R Lewis*

Philip R. Andrews  
12610 W. Parkwood Drive  
Sun City West, AZ 85375

*Philip R Andrews*

Charlene B. Andrews  
12610 W. Parkwood Drive  
Sun City West, AZ 85375

*Charlene B Andrews*

RECEIVED  
MARICOPA STATE OFFICE  
2009 AUG 31 A 9:53  
PHOENIX, ARIZONA

Dated this 26 day of August, 2009


STATE OF ARIZONA, COUNTY OF MARICOPA ss:

The foregoing instrument was acknowledged before me

The 26 day of August, 2009

My Commission Expires: October 11, 2009

*[Handwritten signature]*



Notary Public

UNITED STATES  
DEPARTMENT OF THE INTERIOR  
BUREAU OF LAND MANAGEMENT  
**MAINTENANCE FEE WAIVER CERTIFICATION**

FORM APPROVED  
OMB NO. 1004-0114  
Expires: February 28, 2010

SEE INSTRUCTIONS ON PAGE 2

- This small miner waiver is filed for the assessment year beginning at noon on September 1, 2009 and ending at noon on September 1, 2010.
- The undersigned and all related parties owned ten or fewer mining claims, mill, or tunnel sites located and maintained on Federal lands in the United States of America on September 1, 2009.
- The undersigned have performed the assessment work required by law for each mining claim listed prior to filing this waiver and understand that by filing this form; an affidavit of assessment work must be recorded by the December 30th following the filing of this waiver.
- The undersigned understand that if the assessment work obligation has not yet come due under 30 U.S.C. 28 (for those claims in their first assessment year only); a notice of intent to hold reciting this condition must be recorded by the December 30th following the filing of this waiver.
- The undersigned understand that mill and tunnel sites may also be listed upon this waiver and be waived from payment of the maintenance fee; and that a notice of intent to hold for these sites is required to be recorded by the December 30th immediately following the filing of this waiver.
- The undersigned understand and acknowledge that pursuant to 43 U.S.C. 1212 and 18 U.S.C. 1001; the filing or recording of a false, fictitious, or fraudulent document with the Bureau of Land Management may result in a fine of up to \$250,000, a prison term not to exceed five years, or both.
- The mining claims, mill or tunnel sites for which this waiver from payment of the maintenance fees is requested are:

CLAIM OR SITE NAME	BLM RECORDATION SERIAL NUMBER
1. LMC No. 1	AMC 347247
2. LMC No. 2	AMC 347248
3. LMC No. 3	AMC 348645
4. LMC No. 4	AMC 348646
5.	
6.	
7.	
8.	
9.	
10.	

RECEIVED  
BLM AZ STATE OFFICE  
2009 AUG 31 A 9:53  
PHOENIX, ARIZONA

The owner(s) (claimants) of the above mining claims and sites are:

Bruce M. Lewis

(Owner's Name - Please Print)

*Bruce M. Lewis*

(Owner's Signature)

17949 N. 143rd Drive

(Street or P.O. Box)

Surprise AZ 85374  
(City) (State) (Zip Code)

Linda R. Lewis

(Owner's Name - Please Print)

*Linda R Lewis*

(Owner's Signature)

17949 N. 143rd Drive

(Street or P.O. Box)

Surprise AZ 85374  
(City) (State) (Zip Code)

Philip R. and Charlene B. Andrews

(Owner's Name - Please Print)

*Bruce M. Lewis* \*  
FOR PHILIP R. AND CHARLENE B. ANDREWS  
ANDREWS  
4/60

(Owner's Signature)

12610 W. Parkwood Drive

(Street or P.O. Box)

Sun City West AZ 85375  
(City) (State) (Zip Code)

\* BUREAU OF LAND MANAGEMENT ON FILE WITH BLM

Jeremy Chambers  
(Owner's Name - Please Print)  
11806 Dell Rapids Court  
(Street or P.O. Box)

*Bruce M. Owens* FOR JEREMY CHAMBERS \*  
(Owner's Signature)  
Bakersfield CA 93312  
(City) (State) (Zip Code)

Van Chambers  
(Owner's Name - Please Print)  
11806 Dell Rapids Court  
(Street or P.O. Box)

*Bruce M. Owens* FOR VAN CHAMBERS \*  
(Owner's Signature)  
Bakersfield CA 93312  
(City) (State) (Zip Code)

Gay Chambers  
(Owner's Name - Please Print)  
11806 Dell Rapids Court  
(Street or P.O. Box)

*Bruce M. Owens* FOR GAY CHAMBERS \*  
(Owner's Signature)  
Bakersfield CA 93312  
(City) (State) (Zip Code)

Kris and Matthew Chambers  
(Owner's Name - Please Print)  
11806 Dell Rapids Court  
(Street or P.O. Box)

*Bruce M. Owens* FOR KRIS & MATTHEW CHAMBERS \*  
(Owner's Signature)  
Bakersfield CA 93312  
(City) (State) (Zip Code)

Title 18 U.S.C. Section 1001 and Title 43 U.S.C. Section 1212 makes it a crime for any person knowingly and willfully to make to any department or agency of the United States any false, fictitious or fraudulent statements or representations as to any matter within its jurisdiction.

INSTRUCTIONS

1. This certification is made under the provisions of §1744 of Title 43 and § 28-28k of Title 30 of the United States Code; and the regulations thereunder (43 CFR Part 3830).
2. The claimant(s) must fill in the dates in paragraph 1 for the beginning and ending of the assessment year for which this waiver is sought.
3. The claimant(s) must fill in the date in paragraph 2 for the beginning of the assessment year for which this waiver is sought.
4. All claim and site names and Bureau of Land Management (BLM) serial numbers must be listed for the mining claims, mill sites, and tunnel sites for which the waiver is sought.
5. All owners of the mining claims, mill sites, and tunnel sites and their addresses must be given.
6. This waiver form must be signed by all the claimants or their designated agent, in original form. If an agent is designated, a notarized designation of agent, signed by all of the claimants with proper address given, must be submitted with this waiver.
7. This form must be filed no later than September 1st for the upcoming assessment year in the BLM State Office where the mining claims or sites are recorded, or the waiver cannot be granted by the BLM. (Example: to obtain a waiver for the assessment year 2000, which begins at noon on September 1, 1999, you must qualify for and file for a waiver no later than September 1, 1999, in the proper BLM State Office).
8. For all mining claims which require assessment work, you must record an affidavit of labor on or before the December 30th immediately following the filing of this waiver. For all other mining claims or sites waived, you must record a notice of intent to hold on or before the December 30th immediately following the filing of this waiver.
9. Mill and tunnel sites may also be listed upon this waiver and be waived from payment of the maintenance fee. A notice of intent to hold for these sites is required to be filed by the December 30th following the filing of this waiver.

\* POWER OF ATTORNEY ON FILE WITH BLM

PHOENIX, ARIZONA  
2009 AUG 31 A 9:53  
RECEIVED  
BLM AZ STATE OFFICE

FOR OFFICIAL USE ONLY

**United States Department of the Interior**  
**Bureau of Land Management**  
 BUSINESS & SUPPORT SVCS DIV  
 ONE N CENTRAL AVE SUITE 800  
 PHOENIX, AZ 85004 -4427  
 Phone: (602) 417-9200

Receipt

No: 1991791

<b>Transaction #:</b> 2056016	
<b>Date of Transaction:</b> 08/31/2009	
<b>CUSTOMER:</b>	BRUCE LEWIS PO BOX 6044 SUN CITY WEST, AZ 85376-6044 US

LINE #	QTY	DESCRIPTION	REMARKS	UNIT PRICE	TOTAL
1	1.00	LOCATABLE MINERALS / MINING CLAIMS-NOT NEW-UNADJUD, ONE AUTH NO. ONLY / MINING CLAIM MONEY RECEIVED CASES: AMC353606/\$140.00	MAINT (1) 2010	- n/a -	140.00
<b>TOTAL:</b>					<b>\$140.00</b>

PAYMENT INFORMATION			
1	AMOUNT:	140.00	POSTMARKED: N/A
	TYPE:	CHECK	RECEIVED: 08/31/2009
	CHECK NO:	1371	
	NAME:	LEWIS, BRUCE PO BOX 6044 SUN CITY WEST AZ 85376-6044 US	

REMARKS

This receipt was generated by the automated BLM Collections and Billing System and is a paper representation of a portion of the official electronic record contained therein.



Recording requested by  
And return to:  
Bruce M. Lewis  
11596 W. Sierra Dawn Blvd., Space 123  
Surprise, AZ 85374



2008-05258  
Page 1 of 1  
Requested By: LINDA LEWIS  
SHELLY D BAKER, RECORDER  
OFFICIAL RECORDS OF LA PAZ COUNTY, AZ  
12-04-2008 10:21 AM Recording Fee \$19.00

### AFFIDAVIT OF PERFORMANCE OF ANNUAL WORK

STATE OF ARIZONA, COUNTY OF MARICOPA ss:

AMC 347247  
AMC 348645  
AMC 353606

Bruce M. Lewis, being duly sworn, according to law, deposes and says:

That he is a citizen of the United States of America, more than 18 years of age and resides at Surprise, Arizona.

That he is personally acquainted with the following unpatented mining claims which are situated in the La Paz Mining District, La Paz County, Arizona, the county recorder's document numbers and the BLM serial numbers of which are as follows:

CLAIM NAME	COUNTY RECORDERS DOCUMENT NUMBER	BLM SERIAL NO.	SECTION	TOWNSHIP	RANGE
LMC #1	97-03971	347247	24	4N	21W
LMC #2	97-03972	347248	24	4N	21W

That Bruce M. Lewis, whose address is 11596 W. Sierra Dawn Blvd., Space 123, Surprise, AZ. 85376, is the owner of the above-described claims;

That between the dates of September 1, 2007 and August 29, 2008 in excess of two hundred dollars (\$200.00) worth of work and improvements were done and performed upon or for the benefit of this claim group.

That such work and improvements consisted of Geochemical reconnaissance and grid surveys, fencing-off of abandoned mine shafts, repair of existing access roads, purchase and construction, repair or maintenance of mining equipments and were performed by Bruce M. Lewis or subcontractors; and

That the above work and improvements were made by and at the expense of the owner of the claims for the purpose of complying with the laws of the United States of America pertaining to assessments or annual work.

Dated this 2nd day of December, 2008

OWNER Bruce M. Lewis  
Bruce M. Lewis

RECEIVED  
PLM AZ STATE OFFICE  
2008 DEC 29 A 10:10  
PHOENIX, ARIZONA


STATE OF ARIZONA, COUNTY OF MARICOPA ss:

The foregoing instrument was acknowledged before me

The 2nd day of December, 2008

My Commission Expires: April 13 2012

W Ramsey  
Notary Public



82 115109

Recording requested by  
And return to:  
Bruce M. Lewis  
11596 W. Sierra Dawn Blvd., Space 123  
Surprise, AZ 85374

200-05260  
Page 1  
Requested By: LINDA LEWIS  
SHELLY D BAKER, RECORDER  
OFFICIAL RECORDS OF LA PAZ COUNTY, AZ  
12-04-2008 10:21 AM Recording Fee \$19.00



## AFFIDAVIT OF PERFORMANCE OF ANNUAL WORK

STATE OF ARIZONA, COUNTY OF MARICOPA ss:

Bruce M. Lewis, being duly sworn, according to law, deposes and says:

That he is a citizen of the United States of America, more than 18 years of age and resides at Surprise, Arizona.

That he is personally acquainted with the following unpatented mining claims which are situated in the La Paz Mining District, La Paz County, Arizona, the county recorder's document numbers and the BLM serial numbers of which are as follows:

CLAIM NAME	COUNTY RECORDERS	BLM AMC	DOCUMENT NUMBER	SERIAL NO.	SECTION	TOWNSHIP	RANGE
LMC #5			2000-01481	353606	19	4N	21W

That Bruce M. Lewis, whose address is 11596 W. Sierra Dawn Blvd., Space 123, Surprise, AZ. 85376, is the owner of the above-described claims;

That between the dates of September 1, 2007 and August 29, 2008 in excess of two hundred dollars (\$200.00) worth of work and improvements were done and performed upon or for the benefit of this claim group.

That such work and improvements consisted of Geochemical reconnaissance and grid surveys, fencing-off of abandoned mine shafts, repair of existing access roads, purchase and construction, repair or maintenance of mining equipments and were performed by Bruce M. Lewis or subcontractors; and

That the above work and improvements were made by and at the expense of the owner of the claims for the purpose of complying with the laws of the United States of America pertaining to assessments or annual work.

Dated this 2nd day of December, 2008

OWNER Bruce M. Lewis  
Bruce M. Lewis

RECEIVED  
BLM AZ STATE OFFICE  
2008 DEC 29 A 10:09  
PHOENIX, ARIZONA

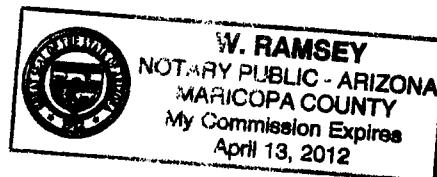
STATE OF ARIZONA, COUNTY OF MARICOPA ss:

The foregoing instrument was acknowledged before me


The 2nd day of December, 2008

My Commission Expires: April 13 2012

W. Ramsey  
Notary Public



Recording requested by  
And return to:  
Bruce M. Lewis  
11596 W. Sierra Dawn Blvd., Space 123  
Surprise, AZ 85374



201-05259  
Page 1 of 1  
Requested By: LINDA LEWIS  
SHELLY D BAKER, RECORDER  
OFFICIAL RECORDS OF LA PAZ COUNTY, AZ  
12-04-2008 10:21 AM Recording Fee \$19.00

### AFFIDAVIT OF PERFORMANCE OF ANNUAL WORK

STATE OF ARIZONA, COUNTY OF MARICOPA ss:

Bruce M. Lewis, being duly sworn, according to law, deposes and says:

That he is a citizen of the United States of America, more than 18 years of age and resides at Surprise, Arizona.

That he is personally acquainted with the following unpatented mining claims which are situated in the La Paz Mining District, La Paz County, Arizona, the county recorder's document numbers and the BLM serial numbers of which are as follows:

CLAIM NAME	COUNTY RECORDERS DOCUMENT NUMBER	BLM AMC SERIAL NO.	SECTION	TOWNSHIP	RANGE
LMC #3	97-06072	348645	22	4N	21W
LMC #4	97-06073	348646	22	4N	21W

That Bruce M. Lewis, whose address is 11596 W. Sierra Dawn Blvd., Space 123, Surprise, AZ. 85376, is the owner of the above-described claims;

That between the dates of September 1, 2007 and August 29, 2008 in excess of two hundred dollars (\$200.00) worth of work and improvements were done and performed upon or for the benefit of this claim group.

That such work and improvements consisted of Geochemical reconnaissance and grid surveys, fencing-off of abandoned mine shafts, repair of existing access roads, purchase and construction, repair or maintenance of mining equipments and were performed by Bruce M. Lewis or subcontractors; and

That the above work and improvements were made by and at the expense of the owner of the claims for the purpose of complying with the laws of the United States of America pertaining to assessments or annual work.

Dated this 2<sup>nd</sup> day of December, 2008

OWNER Bruce M. Lewis  
Bruce M. Lewis

RECEIVED  
BLM AZ STATE OFFICE  
2008 DEC 29 A 10:09  
PHOENIX, ARIZONA

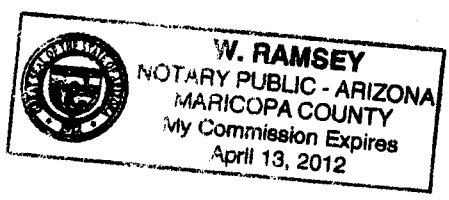
STATE OF ARIZONA, COUNTY OF MARICOPA ss:

The foregoing instrument was acknowledged before me

The 2<sup>nd</sup> day of December, 2008

My Commission Expires: April 13 2012

W Ramsey  
Notary Public



2/00

**United States Department of the Interior**  
**Bureau of Land Management**  
 BUSINESS & SUPPORT SVCS DIV  
 ONE N CENTRAL AVE SUITE 800  
 PHOENIX, AZ 85004 -4427  
 Phone: (602) 417-9200

Receipt

No: 1845775

<b>Transaction #:</b> 1905529	
<b>Date of Transaction:</b> 12/29/2008	
<b>CUSTOMER:</b>	BRUCE LEWIS 11596 W SIERRA DAWN BLVD LOT 1 SURPRISE, AZ 85374-9717 US

LINE #	QTY	DESCRIPTION	REMARKS	UNIT PRICE	TOTAL
1	1.00	LOCATABLE MINERALS / MINING CLAIMS-NOT NEW-UNADJUD, ONE AUTH NO. ONLY / MINING CLAIM MONEY RECEIVED CASES: AMC348645/\$50.00	POL (5)	- n/a -	50.00
<b>TOTAL:</b>					<b>\$50.00</b>

PAYMENT INFORMATION			
1	<b>AMOUNT:</b>	50.00	<b>POSTMARKED:</b> N/A
	<b>TYPE:</b>	CASH	<b>RECEIVED:</b> 12/29/2008
	<b>NAME:</b>	LEWIS, BRUCE 11596 W SIERRA DAWN BLVD LOT 1 SURPRISE AZ 85374-9717 US	

REMARKS

This receipt was generated by the automated BLM Collections and Billing System and is a paper representation of a portion of the official electronic record contained therein.

AMC 353606

MAINTENANCE FEE PAYMENT

Claimant Name: BRUCE M. LEWIS  
Address: 11916 W. SIERRA DAWN BLVD., #123  
City: SURPRISE State: AZ Zip: 85374  
Telephone: 602-321-8375  
E-mail address: \_\_\_\_\_  
Signature: Bruce M. Lewis

Check here if this is a change of address.

RECEIVED  
BLM, AZ STATE OFFICE  
2008 AUG -4 A 11:43  
PHOENIX, ARIZONA  
BLM  
Date  
Stamp

LINE NO.	AMC NUMBER	CLAIM/SITE NAME	COUNTY RECORDER DATA (If available)	TWP	RNG	SEC
1	353606	LMC #5	2000-01481	4N	21W	19
2	ENTERED INTO COMPUTER					
3	AUG 05 2008					
4						
5						
6						
7						
8						
9						
10						

List additional claims on Form MCF114.

Bureau of Land Management  
Arizona State Office  
[www.az.blm.gov](http://www.az.blm.gov)

No. of Claims: 1 x \$125 = 125.00  
Check No: 1327 Init. EAG  
Receipt No.: 1753270  
For BLM Use Only

Form: MCF112  
Revised July 2005

**United States Department of the Interior**  
**Bureau of Land Management**  
 BUSINESS & SUPPORT SVCS DIV  
 ONE N CENTRAL AVE SUITE 800  
 PHOENIX, AZ 85004 -4427  
 Phone: (602) 417-9200

Receipt

No: 1753270

<b>Transaction #:</b> 1810560	<b>ENTERED INTO COMPUTER</b>
<b>Date of Transaction:</b> 08/04/2008	AUG 05 2008
<b>CUSTOMER:</b>	BRUCE LEWIS 11596 W SIERRA DAWN BLVD #123 SURPRISE, AZ 85374

LINE #	QTY	DESCRIPTION	REMARKS	UNIT PRICE	TOTAL
1	1.00	LOCATABLE MINERALS / MINING CLAIMS- NOT NEW-UNADJUD, ONE AUTH NO. ONLY / MINING CLAIM MONEY RECEIVED (455) <b>CASES: AMC353606/\$125.00</b>	2009 MAINT (1 CLM ONLY)	- n/a -	125.00
<b>TOTAL:</b>					<b>\$125.00</b>

PAYMENT INFORMATION			
1	<b>AMOUNT:</b>	\$125.00	<b>POSTMARKED:</b> N/A
	<b>TYPE:</b>	CHECK	<b>RECEIVED:</b> 08/04/2008
	<b>CHECK NO:</b>	1327	
	<b>NAME:</b>	LEWIS, BRUCE 11596 W SIERRA DAWN BLVD #123 SURPRISE AZ 85374	

REMARKS

This receipt was generated by the automated BLM Collections and Billing System and is a paper representation of a portion of the official electronic record contained therein.

Recording requested by  
And return to:  
Bruce M. Lewis  
11596 W. Sierra Dawn Blvd., Space 123  
Surprise, AZ 85374



2007-5185  
Page 1 of 1  
Requested By: LINDA LEWIS  
SHELLY D BAKER, RECORDER  
OFFICIAL RECORDS OF LA PAZ COUNTY, AZ  
11-14-2007 02:47 PM Recording Fee \$19.00

AMC 347247  
AMC 348645  
AMC 353606

## AFFIDAVIT OF PERFORMANCE OF ANNUAL WORK

STATE OF ARIZONA, COUNTY OF MARICOPA ss:

Bruce M. Lewis, being duly sworn, according to law, deposes and says:

That he is a citizen of the United States of America, more than 18 years of age and resides at Surprise, Arizona.

That he is personally acquainted with the following unpatented mining claims which are situated in the La Paz Mining District, La Paz County, Arizona, the county recorder's document numbers and the BLM serial numbers of which are as follows:

CLAIM NAME	COUNTY RECORDERS DOCUMENT NUMBER	BLM SERIAL NO.	AMC	SECTION	TOWNSHIP	RANGE
LMC #1	97-03971	347247		24	4N	21W
LMC #2	97-03972	347248		24	4N	21W

That Bruce M. Lewis, whose address is 11596 W. Sierra Dawn Blvd., Space 123, Surprise, AZ. 85376, is the owner of the above-described claims;

That between the dates of September 1, 2006 and August 29, 2007 in excess of two hundred dollars (\$200.00) worth of work and improvements were done and performed upon or for the benefit of this claim group.

That such work and improvements consisted of Geochemical reconnaissance and grid surveys, fencing-off of abandoned mine shafts, repair of existing access roads, purchase and construction, repair or maintenance of mining equipments and were performed by Bruce M. Lewis or subcontractors; and

That the above work and improvements were made by and at the expense of the owner of the claims for the purpose of complying with the laws of the United States of America pertaining to assessments or annual work.

Dated this 7th day of Nov, 2007

OWNER Bruce M. Lewis  
Bruce M. Lewis

RECEIVED  
B.L.M. AZ STATE OFFICE  
2007 DEC 10 A 10:58  
PHOENIX, ARIZONA


STATE OF ARIZONA, COUNTY OF MARICOPA ss:

The foregoing instrument was acknowledged before me

The 7th day of Nov, 2007

My Commission Expires: NOV. 13, 2008

Nancy Blagg  
Notary Public



ENTERED IN COMPUTER  
RE 12/10/07

AMC \$20

Recording requested by  
And return to:  
Bruce M. Lewis  
11596 W. Sierra Dawn Blvd., Space 123  
Surprise, AZ 85374



2007-6186  
Page 1 of 1  
Requested By: LINDA LEWIS  
SHELLY D BAKER, RECORDER  
OFFICIAL RECORDS OF LA PAZ COUNTY, AZ  
11-14-2007 02:47 PM Recording Fee \$19.00

## AFFIDAVIT OF PERFORMANCE OF ANNUAL WORK

STATE OF ARIZONA, COUNTY OF MARICOPA ss:

Bruce M. Lewis, being duly sworn, according to law, deposes and says:

That he is a citizen of the United States of America, more than 18 years of age and resides at Surprise, Arizona.

That he is personally acquainted with the following unpatented mining claims which are situated in the La Paz Mining District, La Paz County, Arizona, the county recorder's document numbers and the BLM serial numbers of which are as follows:

CLAIM NAME	COUNTY RECORDERS DOCUMENT NUMBER	BLM SERIAL NO.	AMC SECTION	TOWNSHIP	RANGE
LMC #3	97-06072	348645	22	4N	21W
LMC #4	97-06073	348646	22	4N	21W

That Bruce M. Lewis, whose address is 11596 W. Sierra Dawn Blvd., Space 123, Surprise, AZ. 85376, is the owner of the above-described claims;

That between the dates of September 1, 2006 and August 29, 2007 in excess of two hundred dollars (\$200.00) worth of work and improvements were done and performed upon or for the benefit of this claim group.

That such work and improvements consisted of Geochemical reconnaissance and grid surveys, fencing-off of abandoned mine shafts, repair of existing access roads, purchase and construction, repair or maintenance of mining equipments and were performed by Bruce M. Lewis or subcontractors; and

That the above work and improvements were made by and at the expense of the owner of the claims for the purpose of complying with the laws of the United States of America pertaining to assessments or annual work.

Dated this 7<sup>th</sup> day of Nov, 2007

OWNER

Bruce M. Lewis  
Bruce M. Lewis


RECEIVED  
BLM, AZ STATE OFFICE  
2007 DEC 10 A 10:58  
PHOENIX, ARIZONA

STATE OF ARIZONA, COUNTY OF MARICOPA ss:

The foregoing instrument was acknowledged before me

The 7<sup>th</sup> day of Nov, 2007

My Commission Expires: Nov 13, 2008



Nancy Blagg  
Notary Public

TMC  
\$20-



Recording requested by  
And return to:  
Bruce M. Lewis  
11596 W. Sierra Dawn Blvd., Space 123  
Surprise, AZ 85374



2007 06187  
Page 1 of 1  
Requested By: LINDA LEWIS  
SHELLY D BAKER, RECORDER  
OFFICIAL RECORDS OF LA PAZ COUNTY, AZ  
11-14-2007 02:47 PM Recording Fee \$19.00

## AFFIDAVIT OF PERFORMANCE OF ANNUAL WORK

STATE OF ARIZONA, COUNTY OF MARICOPA ss:

Bruce M. Lewis, being duly sworn, according to law, deposes and says:

That he is a citizen of the United States of America, more than 18 years of age and resides at Surprise, Arizona.

That he is personally acquainted with the following unpatented mining claims which are situated in the La Paz Mining District, La Paz County, Arizona, the county recorder's document numbers and the BLM serial numbers of which are as follows:

CLAIM NAME	COUNTY RECORDERS	BLM AMC	DOCUMENT NUMBER	SERIAL NO.	SECTION	TOWNSHIP	RANGE
LMC #5	2000-01481		353606	19	4N	21W	

That Bruce M. Lewis, whose address is 11596 W. Sierra Dawn Blvd., Space 123, Surprise, AZ. 85376, is the owner of the above-described claims;

That between the dates of September 1, 2006 and August 29, 2007 in excess of two hundred dollars (\$200.00) worth of work and improvements were done and performed upon or for the benefit of this claim group.

That such work and improvements consisted of Geochemical reconnaissance and grid surveys, fencing-off of abandoned mine shafts, repair of existing access roads, purchase and construction, repair or maintenance of mining equipments and were performed by Bruce M. Lewis or subcontractors; and

That the above work and improvements were made by and at the expense of the owner of the claims for the purpose of complying with the laws of the United States of America pertaining to assessments or annual work.

Dated this 7<sup>th</sup> day of Nov, 2007

OWNER Bruce M. Lewis  
Bruce M. Lewis


RECEIVED  
B.L.M. AZ STATE OFFICE  
2007 DEC 10 A ID: 10  
PHOENIX, ARIZONA

STATE OF ARIZONA, COUNTY OF MARICOPA ss:

The foregoing instrument was acknowledged before me

The 7<sup>th</sup> day of NOV, 2007

My Commission Expires: NOV 13, 2008



Nancy Blagg  
Notary Public

LMC #10

**United States Department of the Interior**

**Bureau of Land Management**  
 BUSINESS & SUPPORT SVCS DIV  
 ONE N CENTRAL AVE SUITE 800  
 PHOENIX, AZ 85004 -4427  
 Phone: (602) 417-9200

Receipt

No:

1617683

<b>Transaction #:</b> 1670663	
<b>Date of Transaction:</b> 12/10/2007	
<b>CUSTOMER:</b>	BRUCE M LEWIS BOX 6044 SUN CITY WEST, AZ 85376

LINE #	QTY	DESCRIPTION	REMARKS	UNIT PRICE	TOTAL
1	1.00	LOCATABLE MINERALS / MINING CLAIMS-NOT NEW-UNADJUD, ONE AUTH NO. ONLY / MINING CLAIM MONEY RECEIVED (455) CASES: AMC347247/\$50.00	POL 2007/5	- n/a -	50.00
<b>TOTAL:</b>					<b>\$50.00</b>

PAYMENT INFORMATION					
1	<b>AMOUNT:</b>	\$50.00	<b>POSTMARKED:</b>	N/A	
	<b>TYPE:</b>	CHECK	<b>RECEIVED:</b>	12/10/2007	
	<b>CHECK NO:</b>	1304			
	<b>NAME:</b>	LEWIS, BRUCE M BOX 6044 SUN CITY WEST AZ 85376			

REMARKS

This receipt was generated by the automated BLM Collections and Billing System and is a paper representation of a portion of the official electronic record contained therein.

549  
FORM APPROVED  
OMB NO. 1004-0114  
Expires: February 28, 2010  
AMC 348645  
AMC 347247

**MAINTENANCE FEE WAIVER CERTIFICATION**

SEE INSTRUCTIONS ON PAGE 2

1. This small miner waiver is filed for the assessment year beginning at noon on September 1, 2007 and ending at noon on September 1, 2008.
2. The undersigned and all related parties owned ten or fewer mining claims, mill, or tunnel sites located and maintained on Federal lands in the United States of America on September 1, 2007.
3. The undersigned have performed the assessment work required by law for each mining claim listed prior to filing this waiver and understand that by filing this form; an affidavit of assessment work must be recorded by the December 30th following the filing of this waiver.
4. The undersigned understand that if the assessment work obligation has not yet come due under 30 U.S.C. 28 (for those claims in their first assessment year only); a notice of intent to hold reciting this condition must be recorded by the December 30th following the filing of this waiver.
5. The undersigned understand that mill and tunnel sites may also be listed upon this waiver and be waived from payment of the maintenance fee; and that a notice of intent to hold for these sites is required to be recorded by the December 30th immediately following the filing of this waiver.
6. The undersigned understand and acknowledge that pursuant to 43 U.S.C. 1212 and 18 U.S.C. 1001; the filing or recording of a false, fictitious, or fraudulent document with the Bureau of Land Management may result in a fine of up to \$250,000, a prison term not to exceed five years, or both.
7. The mining claims, mill or tunnel sites for which this waiver from payment of the maintenance fees is requested are:

CLAIM OR SITE NAME	BLM RECORDATION SERIAL NUMBER
1. LMC No. 1	AMC 347247
2. LMC No. 2	AMC 347248
3. LMC No. 3	AMC 348645
4. LMC No. 4	AMC 348646
5. LMC No. 5	AMC 353606
6.	
7.	
8.	
9.	
10.	

The owner(s) (claimants) of the above mining claims and sites are:

Bruce M. Lewis  
(Owner's Name - Please Print)

11596 W. SIERRA DAWN BLVD., #123  
(Street or P.O. Box)

SURPRISE AZ 85374  
(City) (State) (Zip Code)

Bruce M. Lewis  
(Owner's Signature)

L. REWY LEWIS  
(Owner's Name - Please Print)

11596 W. SIERRA DAWN BLVD., #123  
(Street or P.O. Box)

SURPRISE AZ 85374  
(City) (State) (Zip Code)

Bruce M. Lewis \*  
(Owner's Signature)

VAN CHAMBERS  
(Owner's Name - Please Print)

11596 W. SIERRA DAWN BLVD., #123  
(Street or P.O. Box)

SURPRISE AZ 85374  
(City) (State) (Zip Code)

Bruce M. Lewis \*  
(Owner's Signature)

PHOENIX, ARIZONA  
2007 AUG 24 P 1:57

(Continued on page 2)

\* POWER OF ATTORNEY ON FILE WITH BLM  
RE 9/20/07

B.L.M. AZ STATE OFFICE  
RECEIVED

\* Power of Attorney on file with BLM

GAY S. CHAMBERS

(Owner's Name - Please Print)

11596 W. SIERRA DAWN BLVD., #123

(Street or P.O. Box)

Bruce M. Lewis \*

(Owner's Signature)

SURPRISE

(City)

AZ 85374

(State)

(Zip Code)

JEREMY CHAMBERS

(Owner's Name - Please Print)

11596 W. SIERRA DAWN BLVD., #123

(Street or P.O. Box)

Bruce M. Lewis \*

(Owner's Signature)

SURPRISE

(City)

AZ 85374

(State)

(Zip Code)

KRIS & MATTHEW CHAMBERS

(Owner's Name - Please Print)

11596 W. SIERRA DAWN BLVD., #123

(Street or P.O. Box)

Bruce M. Lewis \*

(Owner's Signature)

SURPRISE

(City)

AZ 85374

(State)

(Zip Code)

PHILIP R. & CHARLENE B. ANDREWS

(Owner's Name - Please Print)

11596 W. SIERRA DAWN BLVD., #123

(Street or P.O. Box)

Bruce M. Lewis \*

(Owner's Signature)

SURPRISE

(City)

AZ 85374

(State)

(Zip Code)

Title 18 U.S.C. Section 1001 and Title 43 U.S.C. Section 1212 makes it a crime for any person knowingly and willfully to make to any department or agency of the United States any false, fictitious or fraudulent statements or representations as to any matter within its jurisdiction.

INSTRUCTIONS

1. This certification is made under the provisions of §1744 of Title 43 and § 28-28k of Title 30 of the United States Code; and the regulations thereunder (43 CFR Part 3830).
2. The claimant(s) must fill in the dates in paragraph 1 for the beginning and ending of the assessment year for which this waiver is sought.
3. The claimant(s) must fill in the date in paragraph 2 for the beginning of the assessment year for which this waiver is sought.
4. All claim and site names and Bureau of Land Management (BLM) serial numbers must be listed for the mining claims, mill sites, and tunnel sites for which the waiver is sought.
5. All owners of the mining claims, mill sites, and tunnel sites and their addresses must be given.
6. This waiver form must be signed by all the claimants or their designated agent, in original form. If an agent is designated, a notarized designation of agent, signed by all of the claimants with proper address given, must be submitted with this waiver.
7. This form must be filed no later than September 1st for the upcoming assessment year in the BLM State Office where the mining claims or sites are recorded, or the waiver cannot be granted by the BLM. (Example: to obtain a waiver for the assessment year 2000, which begins at noon on September 1, 1999, you must qualify for and file for a waiver no later than September 1, 1999, in the proper BLM State Office).
8. For all mining claims which require assessment work, you must record an affidavit of labor on or before the December 30th immediately following the filing of this waiver. For all other mining claims or sites waived, you must record a notice of intent to hold on or before the December 30th immediately following the filing of this waiver.
9. Mill and tunnel sites may also be listed upon this waiver and be waived from payment of the maintenance fee. A notice of intent to hold for these sites is required to be filed by the December 30th following the filing of this waiver.

PHOENIX, ARIZONA

RECEIVED  
B.L.M. AZ STATE OFFICE  
2007 AUG 29 10 56 AM  
OFFICIAL USE ONLY

AMC 353606

**MAINTENANCE FEE PAYMENT**

Claimant Name: Bruce M. Lewis  
Address: 11596 W. SIERRA DAWN BLVD, LOT 123  
City: SURPRISE State: AZ Zip: 85374  
Telephone: 602-321-8375  
E-mail address: \_\_\_\_\_  
Signature: Bruce M. Lewis

RECEIVED  
BLM, AZ STATE OFFICE  
2008 JAN 22 P 12: 27  
PHOENIX, ARIZONA  
BLM  
Date  
Stamp

Check here if this is a change of address.

LINE NO.	AMC NUMBER	CLAIM/SITE NAME	COUNTY RECORDER DATA (If available)	TWP	RNG	SEC
1	353606	LMC #5				
2						
3						
4						
5						
6						
7						
8						
9						
10						

List additional claims on Form MCF114.

**Bureau of Land Management  
Arizona State Office  
www.az.blm.gov**

No. of Claims: 1 x \$125 = 125.00  
Check No: 1305 Init. SC  
Receipt No.: 1640816  
**For BLM Use Only**

**Form: MCF112  
Revised July 2005**

This form is available from the **Arizona Department of Mines and Mineral Resources** and may be reproduced.

*This maintenance fee payment was the option selected to fulfill the deficient waiver of Aug. 24, 2007. RE 1/25/08*

*Accepted Per Rod EBERT. 1-22-08 SC*

**United States Department of the Interior**  
**Bureau of Land Management**  
 BUSINESS & SUPPORT SVCS DIV  
 ONE N CENTRAL AVE SUITE 800  
 PHOENIX, AZ 85004 -4427  
 Phone: (602) 417-9200

Receipt

No: 1640816

<b>Transaction #:</b> 1694707	
<b>Date of Transaction:</b> 01/22/2008	
<b>CUSTOMER:</b>	BRUCE M LWEIS 11596 W SIERRA DAWN BLVD #123 SURPRISE,AZ 85374

LINE #	QTY	DESCRIPTION	REMARKS	UNIT PRICE	TOTAL
1	1.00	LOCATABLE MINERALS / MINING CLAIMS-NOT NEW-UNADJUD,ONE AUTH NO. ONLY / MINING CLAIM MONEY RECEIVED (455) CASES: AMC353606/\$125.00	MAINT (1) 2008	- n/a -	125.00
<b>TOTAL:</b>					<b>\$125.00</b>

PAYMENT INFORMATION			
1	AMOUNT:	\$125.00	POSTMARKED: N/A
	TYPE:	CHECK	RECEIVED: 01/22/2008
	CHECK NO:	1305	
	NAME:	LWEIS, BRUCE M 11596 W SIERRA DAWN BLVD #123 SURPRISE AZ 85374	

REMARKS

This receipt was generated by the automated BLM Collections and Billing System and is a paper representation of a portion of the official electronic record contained therein.

549

FORM APPROVED  
OMB NO. 1004-0114

Expires: February 28, 2010

AMC 348645  
AMC 347247

MAINTENANCE FEE WAIVER CERTIFICATION

SEE INSTRUCTIONS ON PAGE 2

- This small miner waiver is filed for the assessment year beginning at noon on September 1, 2007 and ending at noon on September 1, 2008.
- The undersigned and all related parties owned ten or fewer mining claims, mill, or tunnel sites located and maintained on Federal lands in the United States of America on September 1, 2007.
- The undersigned have performed the assessment work required by law for each mining claim listed prior to filing this waiver and understand that by filing this form; an affidavit of assessment work must be recorded by the December 30th following the filing of this waiver.
- The undersigned understand that if the assessment work obligation has not yet come due under 30 U.S.C. 28 (for those claims in their first assessment year only); a notice of intent to hold reciting this condition must be recorded by the December 30th following the filing of this waiver.
- The undersigned understand that mill and tunnel sites may also be listed upon this waiver and be waived from payment of the maintenance fee; and that a notice of intent to hold for these sites is required to be recorded by the December 30th immediately following the filing of this waiver.
- The undersigned understand and acknowledge that pursuant to 43 U.S.C. 1212 and 18 U.S.C. 1001; the filing or recording of a false, fictitious, or fraudulent document with the Bureau of Land Management may result in a fine of up to \$250,000, a prison term not to exceed five years, or both.
- The mining claims, mill or tunnel sites for which this waiver from payment of the maintenance fees is requested are:

CLAIM OR SITE NAME	BLM RECORDATION SERIAL NUMBER
1. LMC No. 1	AMC 347247
2. LMC No. 2	AMC 347248
3. LMC No. 3	AMC 348645
4. LMC No. 4	AMC 348646
5. LMC No. 5	AMC 353606
6.	
7.	
8.	
9.	
10.	

The owner(s) (claimants) of the above mining claims and sites are:

Bruce M. Lewis

(Owner's Name - Please Print)

11596 W. SIERRA DAWN BLVD., #123  
(Street or P.O. Box)

SURPRISE AZ 85374  
(City) (State) (Zip Code)

Bruce M. Lewis

(Owner's Signature)

L. ROYAL LEWIS

(Owner's Name - Please Print)

11596 W. SIERRA DAWN BLVD., #123  
(Street or P.O. Box)

SURPRISE AZ 85374  
(City) (State) (Zip Code)

Bruce M. Lewis \*

(Owner's Signature)

VAN CHAMBERS

(Owner's Name - Please Print)

11596 W. SIERRA DAWN BLVD., #123  
(Street or P.O. Box)

SURPRISE AZ 85374  
(City) (State) (Zip Code)

Bruce M. Lewis \*

(Owner's Signature)

2007 AUG 24 P 1:57

BLM AZ STATE OFFICE

RECEIVED

\* Power of ATTORNEY ON FILE WITH BLM  
RE 9/10/07

\* Power of Attorney on file with BLM

GAY S. CHAMBERS

(Owner's Name - Please Print)

Bruce M. Lewis \*

(Owner's Signature)

11596 W. SIERRA DAWN BLVD., #123

(Street or P.O. Box)

SURPRISE

(City)

AZ

(State)

85374

(Zip Code)

JEREMY CHAMBERS

(Owner's Name - Please Print)

Bruce M. Lewis \*

(Owner's Signature)

11596 W. SIERRA DAWN BLVD., #123

(Street or P.O. Box)

SURPRISE

(City)

AZ

(State)

85374

(Zip Code)

KRIS & MATTHEW CHAMBERS

(Owner's Name - Please Print)

Bruce M. Lewis \*

(Owner's Signature)

11596 W. SIERRA DAWN BLVD., #123

(Street or P.O. Box)

SURPRISE

(City)

AZ

(State)

85374

(Zip Code)

PHILIP R. & CHARLENE B. ANDREWS

(Owner's Name - Please Print)

Bruce M. Lewis \*

(Owner's Signature)

11596 W. SIERRA DAWN BLVD., #123

(Street or P.O. Box)

SURPRISE

(City)

AZ

(State)

85374

(Zip Code)

Title 18 U.S.C. Section 1001 and Title 43 U.S.C. Section 1212 makes it a crime for any person knowingly and willfully to make to any department or agency of the United States any false, fictitious or fraudulent statements or representations as to any matter within its jurisdiction.

INSTRUCTIONS

1. This certification is made under the provisions of §1744 of Title 43 and § 28-28k of Title 30 of the United States Code; and the regulations thereunder (43 CFR Part 3830).
2. The claimant(s) must fill in the dates in paragraph 1 for the beginning and ending of the assessment year for which this waiver is sought.
3. The claimant(s) must fill in the date in paragraph 2 for the beginning of the assessment year for which this waiver is sought.
4. All claim and site names and Bureau of Land Management (BLM) serial numbers must be listed for the mining claims, mill sites, and tunnel sites for which the waiver is sought.
5. All owners of the mining claims, mill sites, and tunnel sites and their addresses must be given.
6. This waiver form must be signed by all the claimants or their designated agent, in original form. If an agent is designated, a notarized designation of agent, signed by all of the claimants with proper address given, must be submitted with this waiver.
7. This form must be filed no later than September 1st for the upcoming assessment year in the BLM State Office where the mining claims or sites are recorded, or the waiver cannot be granted by the BLM. (Example: to obtain a waiver for the assessment year 2000, which begins at noon on September 1, 1999, you must qualify for and file for a waiver no later than September 1, 1999, in the proper BLM State Office).
8. For all mining claims which require assessment work, you must record an affidavit of labor on or before the December 30th immediately following the filing of this waiver. For all other mining claims or sites waived, you must record a notice of intent to hold on or before the December 30th immediately following the filing of this waiver.
9. Mill and tunnel sites may also be listed upon this waiver and be waived from payment of the maintenance fee. A notice of intent to hold for these sites is required to be filed by the December 30th following the filing of this waiver.

PHOENIX, ARIZONA

2007 AUG 28 9 55 AM

RECEIVED BLM, AZ STATE OFFICE



Recording requested by  
And return to:  
Bruce M. Lewis  
P.O. Box 6044  
Sun City West, AZ 85376-6044



2006-07457  
Page 1 of 1  
Requested By: BRUCE M. LEWIS  
SHELLY D BAKER, RECORDER  
OFFICIAL RECORDS OF LA PAZ COUNTY, AZ  
11-29-2006 02:08 PM Recording Fee \$19.00

## AFFIDAVIT OF PERFORMANCE OF ANNUAL WORK

STATE OF ARIZONA, COUNTY OF MARICOPA ss:

Bruce M. Lewis, being duly sworn, according to law, deposes and says:

AMC 348645  
AMC 347247  
AMC 353606

That he is a citizen of the United States of America, more than 18 years of age and resides at Sun City West, Arizona.

That he is personally acquainted with the following unpatented mining claims which are situated in the La Paz Mining District, La Paz County, Arizona, the county recorder's document numbers and the BLM serial numbers of which are as follows:

CLAIM NAME	DOCUMENT NUMBER	SERIAL NO.	SECTION	TOWNSHIP	RANGE
LMC #1	97-03971	347247	24	4N	21W
LMC #2	97-03972	347248	24	4N	21W

That Bruce M. Lewis, whose address is P.O. Box 6044, Sun City West, AZ. 85376, is the owner of the above-described claims;

That between the dates of September 1, 2005 and August 29, 2006 in excess of two hundred dollars (\$200.00) worth of work and improvements were done and performed upon or for the benefit of this claim group.

That such work and improvements consisted of Geochemical reconnaissance and grid surveys, fencing-off of abandoned mine shafts, repair of existing access roads, purchase and construction, repair or maintenance of mining equipments and were performed by Bruce M. Lewis or subcontractors; and

That the above work and improvements were made by and at the expense of the owner of the claims for the purpose of complying with the laws of the United States of America pertaining to assessments or annual work.

Dated this 25<sup>th</sup> day of Nov, 2006

OWNER Bruce M. Lewis  
Bruce M. Lewis

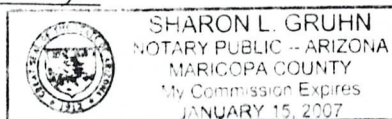
STATE OF ARIZONA, COUNTY OF MARICOPA ss:

The foregoing instrument was acknowledged before me

The 25 day of Nov, 2006 by Bruce M. Lewis

My Commission Expires: Jan 15, 2007

Sharon L. Gruhn  
Notary Public



BLM. RECEIVED  
ARIZONA STATE OFFICE  
2006 DEC 20 A 10:34  
PHOENIX, ARIZONA

RS 11/17/07 J/SC

Recording requested by  
And return to:  
Bruce M. Lewis  
P.O. Box 6044  
Sun City West, AZ 85376-6044



2006-07469  
Page 1 of 1  
Requested By: BRUCE M. LEWIS  
SHELLY D BAKER, RECORDER  
OFFICIAL RECORDS OF LA PAZ COUNTY, AZ  
11-29-2006 02:26 PM Recording Fee \$19.00

## AFFIDAVIT OF PERFORMANCE OF ANNUAL WORK

STATE OF ARIZONA, COUNTY OF MARICOPA ss:

Bruce M. Lewis, being duly sworn, according to law, deposes and says:

That he is a citizen of the United States of America, more than 18 years of age and resides at Sun City West, Arizona.

That he is personally acquainted with the following unpatented mining claims which are situated in the La Paz Mining District, La Paz County, Arizona, the county recorder's document numbers and the BLM serial numbers of which are as follows:

CLAIM NAME	COUNTY RECORDERS DOCUMENT NUMBER	BLM SERIAL NO.	AMC SECTION	TOWNSHIP	RANGE
LMC #3	97-06072	348645	22	4N	21W
LMC #4	97-06073	348646	22	4N	21W

That Bruce M. Lewis, whose address is P.O. Box 6044, Sun City West, AZ. 85376, is the owner of the above-described claims;

That between the dates of September 1, 2005 and August 29, 2006 in excess of two hundred dollars (\$200.00) worth of work and improvements were done and performed upon or for the benefit of this claim group.

That such work and improvements consisted of Geochemical reconnaissance and grid surveys, fencing-off of abandoned mine shafts, repair of existing access roads, purchase and construction, repair or maintenance of mining equipments and were performed by Bruce M. Lewis or subcontractors; and

That the above work and improvements were made by and at the expense of the owner of the claims for the purpose of complying with the laws of the United States of America pertaining to assessments or annual work.

Dated this 25<sup>th</sup> day of Nov, 2006

OWNER Bruce M. Lewis  
Bruce M. Lewis

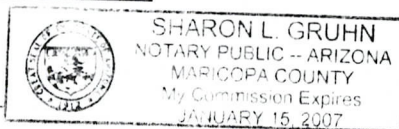
STATE OF ARIZONA, COUNTY OF MARICOPA ss:

The foregoing instrument was acknowledged before me

The 25 day of Nov, 2006 by Bruce M. Lewis

My Commission Expires: Jan 15 2007

Sharon L. Gruhn  
Notary Public



RECEIVED  
BLM AZ STATE OFFICE  
2006 DEC 20 A 10:34  
PHOENIX, ARIZONA

2/SC

Recording requested by  
And return to:  
Bruce M. Lewis  
P.O. Box 6044  
Sun City West, AZ 85376-6044



2006-07470  
Page 1 of 1  
Requested By: BRUCE M. LEWIS  
SHELLY D BAKER, RECORDER  
OFFICIAL RECORDS OF LA PAZ COUNTY, AZ  
11-29-2006 02:26 PM Recording Fee \$19.00

## AFFIDAVIT OF PERFORMANCE OF ANNUAL WORK

STATE OF ARIZONA, COUNTY OF MARICOPA ss:

Bruce M. Lewis, being duly sworn, according to law, deposes and says:

That he is a citizen of the United States of America, more than 18 years of age and resides at Sun City West, Arizona.

That he is personally acquainted with the following unpatented mining claims which are situated in the La Paz Mining District, La Paz County, Arizona, the county recorder's document numbers and the BLM serial numbers of which are as follows:

CLAIM NAME	COUNTY RECORDERS	BLM AMC	DOCUMENT NUMBER	SERIAL NO.	SECTION	TOWNSHIP	RANGE
LMC #5	2000-01481		353606	19	4N	21W	

That Bruce M. Lewis, whose address is P.O. Box 6044, Sun City West, AZ. 85376, is the owner of the above-described claims;

That between the dates of September 1, 2005 and August 29, 2006 in excess of two hundred dollars (\$200.00) worth of work and improvements were done and performed upon or for the benefit of this claim group.

That such work and improvements consisted of Geochemical reconnaissance and grid surveys, fencing-off of abandoned mine shafts, repair of existing access roads, purchase and construction, repair or maintenance of mining equipments and were performed by Bruce M. Lewis or subcontractors; and

That the above work and improvements were made by and at the expense of the owner of the claims for the purpose of complying with the laws of the United States of America pertaining to assessments or annual work.

Dated this 25<sup>th</sup> day of Nov, 2006

OWNER Bruce M. Lewis  
Bruce M. Lewis

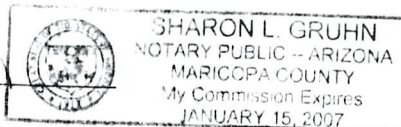
STATE OF ARIZONA, COUNTY OF MARICOPA ss:

The foregoing instrument was acknowledged before me

The 25 day of Nov, 2006 by Bruce M. Lewis

My Commission Expires: Jan 15 2007

Sharon L. Gruhn  
Notary Public



RECEIVED  
BLM STATE OFFICE  
2006 DEC 20 A 10:34  
TREVINO, ARIZONA

1/4c

**United States Department of the Interior**  
**Bureau of Land Management**  
 BUSINESS & SUPPORT SVCS DIV  
 ONE N CENTRAL AVE SUITE 800  
 PHOENIX, AZ 85004 -4427  
 Phone: (602) 417-9200

Receipt

No: 1412507

<b>Transaction #:</b> 1459345	
<b>Date of Transaction:</b> 12/20/2006	
<b>CUSTOMER:</b>	BRUCE M LEWIS ROADRUNNER HOME INSPECTION P O BOX 6044 SUN CITY WEST, AZ 85376

LINE #	QTY	DESCRIPTION	REMARKS	UNIT PRICE	TOTAL
1	1.00	LOCATABLE MINERALS / MINING CLAIMS-NOT NEW-UNADJUD, ONE AUTH NO. ONLY / MINING CLAIM MONEY RECEIVED (455) <b>CASES:</b> AMC353606/\$50.00	POL 2007 (5)	- n/a -	50.00
<b>TOTAL:</b>					<b>\$50.00</b>

PAYMENT INFORMATION			
NOTE: Items will appear on credit card statement as "Bureau of Land Management".			
1	AMOUNT:	\$50.00	POSTMARKED: N/A
	TYPE:	CREDIT CARD	RECEIVED: 12/20/2006
	NAME:	ROADRUNNER HOME INSPECTION LEWIS, BRUCE M P O BOX 6044 SUN CITY WEST AZ 85376	
	CARD NO:	XXXXXXXXXXXX7006	AUTH CODE: 193122
	NAME ON CARD:	ROADRUNNER HOME INSPECTION BRUCE M LEWI	
	EXPIRES:	02/28/2009	
	SIGNATURE:		

REMARKS

This receipt was generated by the automated BLM Collections and Billing System and is a paper representation of a portion of the official electronic record contained therein.

UNITED STATES DEPARTMENT OF THE INTERIOR  
BUREAU OF LAND MANAGEMENT

242  
AMC 347247  
FORM APPROVED  
OMB NO. 1004-0114  
Expires: December 31, 2006

**MAINTENANCE FEE WAIVER CERTIFICATION**

SEE INSTRUCTIONS ON REVERSE

2006

2007

1. This small miner waiver is filed for the assessment year beginning at noon on September 1, ~~2005~~ and ending at noon on September 1, ~~2006~~.
2. The undersigned and all related parties owned ten or fewer mining claims, mill, or tunnel sites located and maintained on Federal lands in the United States of America on September 1, ~~2006~~.
3. The undersigned have performed the assessment work **required by law** for each mining claim listed **prior to filing this waiver** and understand that by filing this form; an affidavit of assessment work **must** be recorded by the December 30th following the filing of this waiver. **AMC 353606**
4. The undersigned understand that if the assessment work obligation has not yet come due under 30 U.S.C. 28 (for those claims in their first assessment year only); a notice of intent to hold reciting this condition **must** be recorded by the December 30th following the filing of this waiver. **AMC 348645**
5. The undersigned understand that mill and tunnel sites may also be listed upon this waiver and be waived from payment of the maintenance fee; and that a notice of intent to hold for these sites is required to be recorded by the December 30th immediately following the filing of this waiver.
6. The undersigned understand and acknowledge that pursuant to 43 U.S.C. 1212 and 18 U.S.C. 1001; the filing or recording of a false, fictitious, or fraudulent document with the Bureau of Land Management may result in a fine of up to \$250,000, a prison term not to exceed five years, or both.
7. The mining claims, mill or tunnel sites for which this waiver from payment of the maintenance fees is requested are:

CLAIM OR SITE NAME	BLM RECORDATION SERIAL NUMBER
1. LMC No. 1	AMC 347247
2. LMC No. 2	AMC 347248
3. LMC No. 3	AMC 348645
4. LMC No. 4	AMC 348646
5. LMC No. 5	AMC 353606
6.	
7.	
8.	
9.	
10.	

The owner(s) (claimants) of the above mining claims and sites are:

Bruce M. Lewis  
(Owner's Name - Please Print)

Bruce M. Lewis \*  
(Owner's Signature)

P.O. Box 6044  
(Street or P.O. Box)

Sun City West      AZ      85376  
(City)                      (State)                      (Zip Code)

L. Renay Lewis  
(Owner's Name - Please Print)

Bruce M. Lewis \*  
(Owner's Signature)

P.O. Box 6044  
(Street or P.O. Box)

Sun City West      AZ      85376  
(City)                      (State)                      (Zip Code)

Van Chambers  
(Owner's Name - Please Print)

Bruce M. Lewis \*  
(Owner's Signature)

P.O. Box 6044  
(Street or P.O. Box)

Sun City West      AZ      85376  
(City)                      (State)                      (Zip Code)

(Continued on page 2)

\* POWER OF ATTORNEY ON FILE WITH BLM

ENTERED IN COMPUTER  
RE 8/24/06

\* POWER - ATTORNEY ON FILE WITH BLM

Gay S. Chambers  
(Owner's Name - Please Print)

Bruce M. Crews \*  
(Owner's Signature)

P.O. Box 6044  
(Street or P.O. Box)

Sun City West AZ 85376  
(City) (State) (Zip Code)

Jeremy Chambers  
(Owner's Name - Please Print)

Bruce M. Crews \*  
(Owner's Signature)

P.O. Box 6044  
(Street or P.O. Box)

Sun City West AZ 85376  
(City) (State) (Zip Code)

Kris and Matthew Chambers  
(Owner's Name - Please Print)

Bruce M. Crews \*  
(Owner's Signature)

P.O. Box 6044  
(Street or P.O. Box)

Sun City West AZ 85376  
(City) (State) (Zip Code)

Philip R. and Charlene B. Andrews  
(Owner's Name - Please Print)

Bruce M. Crews \*  
(Owner's Signature)

P.O. Box 6044  
(Street or P.O. Box)

Sun City West AZ 85376  
(City) (State) (Zip Code)

INSTRUCTIONS

1. This certification is made under the provisions of § 1744 of Title 43 and § 28-28k of Title 30 of the United States Code; and the regulations thereunder (43 CFR Part 3830).
2. The claimant(s) must fill in the dates in paragraph 1 for the beginning and ending of the assessment year for which this waiver is sought.
3. The claimant(s) must fill in the date in paragraph 2 for the beginning of the assessment year for which this waiver is sought.
4. All claim and site names and Bureau of Land Management (BLM) serial numbers must be listed for the mining claims, mill sites, and tunnel sites for which the waiver is sought.
5. All owners of the mining claims, mill sites, and tunnel sites and their addresses must be given.
6. This waiver form must be signed by all the claimants or their designated agent, in original form. If an agent is designated, a notarized designation of agent, signed by all of the claimants with proper address given, must be submitted with this waiver.

7. This form must be filed no later than September 1st for the upcoming assessment year in the BLM State Office where the mining claims or sites are recorded, or the waiver cannot be granted by the BLM. (Example: to obtain a waiver for the assessment year 2000, which begins at noon on September 1, 1999, you must qualify for and file for a waiver no later than September 1, 1999, in the proper BLM State Office).
8. For all mining claims which require assessment work, you must record an affidavit of labor on or before the December 30th immediately following the filing of this waiver. For all other mining claims or sites waived, you must record a notice of intent to hold on or before the December 30th immediately following the filing of this waiver.
9. Mill and tunnel sites may also be listed upon this waiver and be waived from payment of the maintenance fee. A notice of intent to hold for these sites is required to be filed by the December 30th following the filing of this waiver.

NOTICE/BURDEN HOURS STATEMENT

The Privacy Act of 1974, as amended, and the regulation in 43 CFR 2.48(d) provide that you be furnished the following information in connection with the information required by this certification of waiver from rental fees.

**AUTHORITY:** 30 U.S.C. 28-28k; 43 U.S.C. 1201, 1457, 1740, and 1744; and 43 CFR 3830.

**PRINCIPLE PURPOSE:** This information is to be used to verify that the owner(s) (claimants) of a mining claim has complied with 30 U.S.C. 28f and is entitled to perform assessment work in lieu of paying the maintenance fee for the mining claims listed on this form.

**ROUTINE USE:** (1) Adjudication of the claimant(s) certification of waiver from paying the maintenance fee otherwise required by 30 U.S.C. 28f. (2) Disclosure may be made to appropriate Federal agencies when location is made within the agency's geographic area of responsibility. (3) Information from the record and/or the record will be transferred to the appropriate Federal, State, or local agency, or a member of the public in response to a specific request for pertinent information. (4) Information may also be provided to the Department of Justice or in a proceeding before a court or adjudicative body; or to Federal, State, local or foreign agencies when needed for enforcement of civil or criminal codes or applicable regulations concerning title rights upon the public land.

**EFFECT OF NOT PROVIDING INFORMATION:** Disclosure of this information is required by 30 U.S.C. 28f and 43 CFR Part 3830 for those qualified claimants wishing to take the small miner waiver allowed. Failure to supply the information required in this form to support the claimants certification of waiver from payment of the otherwise required maintenance fees will result in the waiver being disallowed and the mining claims subject to forfeiture by BLM under 30 U.S.C. 28i.

The Paperwork Reduction Act of 1995 requires us to inform you that:

This information is being collected to allow the BLM to determine if you qualify for a waiver from the payment of \$100 per mining claim or site maintenance fee established in 30 U.S.C. 28f and the implementing regulations at 43 CFR 3830. A response to this request is required in accordance with the statute to obtain your benefit.

BLM would like you to know that you do not have to respond to this, or any other, Federal agency-sponsored information collection unless it displays a currently valid OMB control number.

Public reporting burden for this form is estimated to average 8 minutes (0.133 hours) per response, including time to review instructions, gathering and maintaining data, and completing and reviewing the form. Direct comments regarding this burden estimate, or any other aspect of this form, to the U.S. Department of the Interior, Bureau of Land Management, (1004-0114) Bureau Information Collection Clearance Officer (WO-630), Mail Stop 401 LS, 1849 C St, N.W., Washington, D.C. 20240.

RECEIVED

2006 AUG 21 10:38

RECEIVED  
B.L.M. AZ STATE OFFICE

Recording requested by  
And return to:  
Bruce M. Lewis  
P.O. Box 6044  
Sun City West, AZ 85376-6044



AMC 348645  
AMC 353606

AMC 347247

# AFFIDAVIT OF PERFORMANCE OF ANNUAL WORK

STATE OF ARIZONA, COUNTY OF MARICOPA ss:

Bruce M. Lewis, being duly sworn, according to law, deposes and says:

That he is a citizen of the United States of America, more than 18 years of age and resides at Sun City West, Arizona.

That he is personally acquainted with the following unpatented mining claims which are situated in the La Paz Mining District, La Paz County, Arizona, the county recorder's document numbers and the BLM serial numbers of which are as follows:

CLAIM NAME	COUNTY RECORDERS DOCUMENT NUMBER	BLM SERIAL NO.	AMC SECTION	TOWNSHIP	RANGE
LMC #1	97-03971	347247	24	4N	21W
LMC #2	97-03972	347248	24	4N	21W

That Bruce M. Lewis, whose address is P.O. Box 6044, Sun City West, AZ. 85376, is the owner of the above-described claims;

That between the dates of September 1, 2004 and August 29, 2005 in excess of two hundred dollars (\$200.00) worth of work and improvements were done and performed upon or for the benefit of this claim group.

That such work and improvements consisted of Geochemical reconnaissance and grid surveys, fencing-off of abandoned mine shafts, repair of existing access roads, purchase and construction, repair or maintenance of mining equipments and were performed by Bruce M. Lewis or subcontractors; and

That the above work and improvements were made by and at the expense of the owner of the claims for the purpose of complying with the laws of the United States of America pertaining to assessments or annual work.

Dated this 24<sup>th</sup> day of OCTOBER, 2005

OWNER Bruce M. Lewis  
Bruce M. Lewis

RECEIVED  
B.L.M. AZ STATE OFFICE  
2005 DEC 22 P 12: 09  
PHOENIX, ARIZONA


STATE OF ARIZONA, COUNTY OF MARICOPA ss:

The foregoing instrument was acknowledged before me

The 24 day of Oct, 2005 by Bruce M. Lewis

My Commission Expires: 3-23-2008

Mary S. Majalca  
Notary Public



ENTERED IN COMPUTER  
12/22/05

3  
MC  
\$20

Recording requested by  
And return to:  
Bruce M. Lewis  
P.O. Box 6044  
Sun City West, AZ 85376-6044



2005-12-22 12:09 PM  
RECEIVED  
B.L.M. AZ STATE OFFICE  
PHOENIX, ARIZONA  
12-22-2005 12:09 PM Recording Fee \$19.00

## AFFIDAVIT OF PERFORMANCE OF ANNUAL WORK

STATE OF ARIZONA, COUNTY OF MARICOPA ss:

Bruce M. Lewis, being duly sworn, according to law, deposes and says:

That he is a citizen of the United States of America, more than 18 years of age and resides at Sun City West, Arizona.

That he is personally acquainted with the following unpatented mining claims which are situated in the La Paz Mining District, La Paz County, Arizona, the county recorder's document numbers and the BLM serial numbers of which are as follows:

CLAIM NAME	COUNTY RECORDERS DOCUMENT NUMBER	BLM SERIAL NO.	AMC SECTION	TOWNSHIP	RANGE
LMC #5	2000-01481	353606	19	4N	21W

That Bruce M. Lewis, whose address is P.O. Box 6044, Sun City West, AZ. 85376, is the owner of the above-described claims;

That between the dates of September 1, 2004 and August 29, 2005 in excess of two hundred dollars (\$200.00) worth of work and improvements were done and performed upon or for the benefit of this claim group.

That such work and improvements consisted of Geochemical reconnaissance and grid surveys, fencing-off of abandoned mine shafts, repair of existing access roads, purchase and construction, repair or maintenance of mining equipments and were performed by Bruce M. Lewis or subcontractors; and

That the above work and improvements were made by and at the expense of the owner of the claims for the purpose of complying with the laws of the United States of America pertaining to assessments or annual work.

Dated this 24<sup>th</sup> day of October, 2005

OWNER Bruce M. Lewis  
Bruce M. Lewis

RECEIVED  
B.L.M. AZ STATE OFFICE  
2005 DEC 22 P 12: 09  
PHOENIX, ARIZONA


STATE OF ARIZONA, COUNTY OF MARICOPA ss:

The foregoing instrument was acknowledged before me

The 24 day of Oct, 2005 by Bruce M. Lewis

My Commission Expires: 3-23-2008

Mary S. Majalca  
Notary Public



ENTERED IN COMPUTER  
Completed 12/27/05

①  
MNC  
4.10





Recording requested by  
 And return to:  
 Bruce M. Lewis  
 P.O. Box 6044  
 Sun City West, AZ 85376-6044

2005-034210  
 Page 1 of 1  
 Requested by: BLM  
 SUELLY D. BAKER, RECORDS  
 OFFICIAL, RECORDS OF LA PAZ COUNTY, AZ  
 10/27/2005 03:19 PM Recording Fee \$19.00

**AFFIDAVIT OF PERFORMANCE OF ANNUAL WORK**

STATE OF ARIZONA, COUNTY OF MARICOPA ss:

Bruce M. Lewis, being duly sworn, according to law, deposes and says:

That he is a citizen of the United States of America, more than 18 years of age and resides at Sun City West, Arizona.

That he is personally acquainted with the following unpatented mining claims which are situated in the La Paz Mining District, La Paz County, Arizona, the county recorder's document numbers and the BLM serial numbers of which are as follows:

CLAIM NAME	COUNTY RECORDERS DOCUMENT NUMBER	BLM AMC SERIAL NO.	SECTION	TOWNSHIP	RANGE
LMC #3	97-06072	348645	22	4N	21W
LMC #4	97-06073	348646	22	4N	21W

That Bruce M. Lewis, whose address is P.O. Box 6044, Sun City West, AZ. 85376, is the owner of the above-described claims;

That between the dates of September 1, 2004 and August 29, 2005 in excess of two hundred dollars (\$200.00) worth of work and improvements were done and performed upon or for the benefit of this claim group.

That such work and improvements consisted of Geochemical reconnaissance and grid surveys, fencing-off of abandoned mine shafts, repair of existing access roads, purchase and construction, repair or maintenance of mining equipments and were performed by Bruce M. Lewis or subcontractors; and

That the above work and improvements were made by and at the expense of the owner of the claims for the purpose of complying with the laws of the United States of America pertaining to assessments or annual work.

Dated this 24<sup>th</sup> day of OCTOBER, 2005

OWNER Bruce M. Lewis  
 Bruce M. Lewis

RECEIVED  
 B.L.M. AZ STATE OFFICE  
 2005 DEC 22 P 12: 09  
 PHOENIX, ARIZONA


STATE OF ARIZONA, COUNTY OF MARICOPA ss:

The foregoing instrument was acknowledged before me

The 24 day of Oct, 2005 by Bruce M. Lewis

My Commission Expires: 3. 23. 2008

Mary S. Majalca  
 Notary Public



ENTERED IN COMPUTER  
 Mtyde 12/27/05

3  
 TMC  
 320

**United States Department of the Interior**  
**Bureau of Land Management**  
 BUSINESS & SUPPORT SVCS DIV  
 ONE N CENTRAL AVE  
 PHOENIX, AZ 85004 -2203  
 Phone: (602) 417-9200

Receipt	
No:	1206701

<b>Transaction #:</b> 1247284
<b>Date of Transaction:</b> 12/22/2005
<b>CUSTOMER:</b> LINDA & BRUCE LEWIS BOX 6044 SUN CITY WEST, AZ 85376

LINE #	QTY	DESCRIPTION	REMARKS	UNIT PRICE	TOTAL
1	1.00	LOCATABLE MINERALS / MINING CLAIMS-NOT NEW-UNADJUD,ONE AUTH NO. ONLY / MINING CLAIM MONEY RECEIVED (455) <b>CASES: AMC353606/\$50.00</b>	POL 2005/5	- n/a -	50.00
<b>TOTAL:</b>					<b>\$50.00</b>

PAYMENT INFORMATION			
1	<b>AMOUNT:</b>	\$50.00	<b>POSTMARKED:</b> N/A
	<b>TYPE:</b>	CHECK	<b>RECEIVED:</b> 12/22/2005
	<b>CHECK NO:</b>	1702	
	<b>NAME:</b>	LEWIS, LINDA & BRUCE BOX 6044 SUN CITY WEST AZ 85376	

REMARKS

This receipt was generated by the automated BLM Collections and Billing System and is a paper representation of a portion of the official electronic record contained therein.

Recording requested by  
And return to:  
Bruce M. Lewis  
P.O. Box 6044  
Sun City West, AZ 85376-6044



2004-05955  
Page 1  
Request by: BRUCE LEWIS  
PATRICIA L WALL, RECORDER  
OFFICIAL RECORDS OF LA PAZ COUNTY, AZ  
11-30-2004 12:46 PM Recording Fee \$15.00  
AMC 347247  
353606  
348645

**AFFIDAVIT OF PERFORMANCE OF ANNUAL WORK**

AS  
TR

STATE OF ARIZONA, COUNTY OF MARICOPA ss:

Bruce M. Lewis, being duly sworn, according to law, deposes and says:

That he is a citizen of the United States of America, more than 18 years of age and resides at Sun City West, Arizona.

That he is personally acquainted with the following unpatented mining claims which are situated in the La Paz Mining District, La Paz County, Arizona, the county recorder's document numbers and the BLM serial numbers of which are as follows:

CLAIM NAME	COUNTY RECORDERS DOCUMENT NUMBER	BLM SERIAL NO.	AMC	SECTION	TOWNSHIP	RANGE
LMC #5	2000-01481	<del>343606</del> 353606		19	4N	21W

That Bruce M. Lewis, whose address is P.O. Box 6044, Sun City West, AZ. 85376, is the owner of the above-described claims;

That between the dates of September 1, 2003 and August 29, 2004 in excess of two hundred dollars (\$200.00) worth of work and improvements were done and performed upon or for the benefit of this claim group.

That such work and improvements consisted of Geochemical reconnaissance and grid surveys, fencing-off of abandoned mine shafts, repair of existing access roads, purchase and construction, repair or maintenance of mining equipments and were performed by Bruce M. Lewis or subcontractors; and

That the above work and improvements were made by and at the expense of the owner of the claims for the purpose of complying with the laws of the United States of America pertaining to assessments or annual work.

Dated this 26<sup>th</sup> day of November, 2004

OWNER Bruce M. Lewis  
Bruce M. Lewis


STATE OF ARIZONA, COUNTY OF MARICOPA ss:

The foregoing instrument was acknowledged before me

The 26<sup>th</sup> day of November, 2004 by Bruce M. Lewis

My Commission Expires: July 17, 2006

Brilla Sue Tilley  
Notary Public



2004 DEC 28 P 2:05

RECEIVED  
B.L.M. AZ STATE OFFICE

ENTERED IN COMPUTER

1/7/05 MN

Recording requested by  
And return to:  
Bruce M. Lewis  
P.O. Box 6044  
Sun City West, AZ 85376-6044



2004-05956  
Page 1  
Request by: BRUCE LEWIS  
PATRICIA L WALL, RECORDER  
OFFICIAL RECORDS OF LA PAZ COUNTY, AZ  
11-30-2004 12:46 PM Recording Fee \$15.00

## AFFIDAVIT OF PERFORMANCE OF ANNUAL WORK

STATE OF ARIZONA, COUNTY OF MARICOPA ss:

Bruce M. Lewis, being duly sworn, according to law, deposes and says:

2 @ \$5  
= \$10  
PR

That he is a citizen of the United States of America, more than 18 years of age and resides at Sun City West, Arizona.

That he is personally acquainted with the following unpatented mining claims which are situated in the La Paz Mining District, La Paz County, Arizona, the county recorder's document numbers and the BLM serial numbers of which are as follows:

CLAIM NAME	COUNTY RECORDERS		SECTION	TOWNSHIP	RANGE
	DOCUMENT NUMBER	BLM AMC SERIAL NO.			
LMC #3	97-06072	348645	22	4N	21W
LMC #4	97-06073	348646	22	4N	21W

That Bruce M. Lewis, whose address is P.O. Box 6044, Sun City West, AZ. 85376, is the owner of the above-described claims;

That between the dates of September 1, 2003 and August 29, 2004 in excess of two hundred dollars (\$200.00) worth of work and improvements were done and performed upon or for the benefit of this claim group.

That such work and improvements consisted of Geochemical reconnaissance and grid surveys, fencing-off of abandoned mine shafts, repair of existing access roads, purchase and construction, repair or maintenance of mining equipments and were performed by Bruce M. Lewis or subcontractors; and

That the above work and improvements were made by and at the expense of the owner of the claims for the purpose of complying with the laws of the United States of America pertaining to assessments or annual work.

Dated this 26<sup>th</sup> day of NOVEMBER, 2004


OWNER Bruce M. Lewis  
Bruce M. Lewis

STATE OF ARIZONA, COUNTY OF MARICOPA ss:

The foregoing instrument was acknowledged before me

The 26 day of November 2004 by Bruce M. Lewis

My Commission Expires: July 17, 2006



Brilla Sue Tilley  
Notary Public

RECEIVED  
L.M. AZ STATE OFFICE  
2004 DEC 28 P 2:05  
PHOENIX, ARIZONA

ENTERED IN COMPUTER  
1/7/05 MHT

Recording requested by  
And return to:  
Bruce M. Lewis  
P.O. Box 6044  
Sun City West, AZ 85376-6044



2004-5957  
Page 1  
Requested By: BRUCE LEWIS  
PATRICIA L WALL, RECORDER  
OFFICIAL RECORDS OF LA PAZ COUNTY, AZ  
11-30-2004 12:46 PM Recording Fee \$15.00

## AFFIDAVIT OF PERFORMANCE OF ANNUAL WORK

STATE OF ARIZONA, COUNTY OF MARICOPA ss:

Bruce M. Lewis, being duly sworn, according to law, deposes and says:

That he is a citizen of the United States of America, more than 18 years of age and resides at Sun City West, Arizona.

That he is personally acquainted with the following unpatented mining claims which are situated in the La Paz Mining District, La Paz County, Arizona, the county recorder's document numbers and the BLM serial numbers of which are as follows:

CLAIM NAME	COUNTY RECORDERS		SECTION	TOWNSHIP	RANGE
	DOCUMENT NUMBER	BLM AMC SERIAL NO.			
LMC #1	97-03971	347247	24	4N	21W
LMC #2	97-03972	347248	24	4N	21W

That Bruce M. Lewis, whose address is P.O. Box 6044, Sun City West, AZ. 85376, is the owner of the above-described claims;

That between the dates of September 1, 2003 and August 29, 2004 in excess of two hundred dollars (\$200.00) worth of work and improvements were done and performed upon or for the benefit of this claim group.

That such work and improvements consisted of Geochemical reconnaissance and grid surveys, fencing-off of abandoned mine shafts, repair of existing access roads, purchase and construction, repair or maintenance of mining equipments and were performed by Bruce M. Lewis or subcontractors; and

That the above work and improvements were made by and at the expense of the owner of the claims for the purpose of complying with the laws of the United States of America pertaining to assessments or annual work.

Dated this 26<sup>th</sup> day of NOVEMBER, 2004

OWNER Bruce M. Lewis  
Bruce M. Lewis


STATE OF ARIZONA, COUNTY OF MARICOPA ss:

The foregoing instrument was acknowledged before me

The 26 day of November, 2004 by Bruce M. Lewis

My Commission Expires: July 17, 2006

Brilla Sue Tilley  
Notary Public



RECEIVED  
BLM, AZ STATE OFFICE  
PHOENIX, ARIZONA  
DEC 28 P 2:05

ENTERED IN COMPUTER

11/17/05 mt

205  
= 510  
170

**United States Department of the Interior**  
**Bureau of Land Management**  
 BUSINESS & SUPPORT SVCS DIV  
 222 N CENTRAL AVE  
 PHOENIX, AZ 85004 -2203  
 Phone: (602) 417-9200

Receipt	
No:	1006185

<b>Transaction #:</b> 1041824
<b>Date of Transaction:</b> 12/28/2004
<b>CUSTOMER:</b> BRUCE LEWIS P.O. BOX 6044 SUN CITY WEST, AZ 85376

LINE #	QTY	DESCRIPTION	REMARKS	UNIT PRICE	TOTAL
1	1.00	LOCATABLE MINERALS / MINING CLAIMS-NOT NEW-UNADJUD, ONE AUTH NO. ONLY / MINING CLAIM MONEY RECEIVED (455) CASES: AMC348645/\$25.00	POL 2004 (5)	- n/a -	25.00
<b>TOTAL:</b>					<b>\$25.00</b>

PAYMENT INFORMATION			
1	AMOUNT:	\$25.00	POSTMARKED: N/A
	TYPE:	CHECK	RECEIVED: 12/28/2004
	CHECK NO:	1646	
	NAME:	LEWIS, BRUCE P.O. BOX 6044 SUN CITY WEST AZ 85376	

REMARKS

This receipt was generated by the automated BLM Collections and Billing System and is a paper representation of a portion of the official electronic record contained therein.

(15)  
AB

MAINTENANCE FEE PAYMENT WAIVER CERTIFICATION

This small miner waiver is filed to hold the claims/sites listed below for the assessment year beginning at noon on the first September 1 following the official filing of this form with BLM.

The undersigned owner(s) of the mining claims/sites listed below hereby certify under penalty of 18 U.S.C. 1001 and 43 U.S.C. 1212 that:

I/We control, or will control, ten or fewer mining claims/sites located and maintained on Federal land in the United States of America on the August 31 that is one day before the beginning of the assessment year indicated in line one above.

I/We have/will performed/perform assessment work upon the claims listed below for the current assessment year as of the August 31 indicated in line three above. This work meets the requirements of the General Mining Law of 1872, as amended; the Act of August 10, 1993; and the regulations at 43 CFR 3833 and 3850. Such work will be described on our affidavit of labor. Listing a site on this form constitutes a filing of a Notice of Intention to Hold for that site. I enclose a \$5.00 per site service charge (recording fee) for each site listed.

Please check this box if the following statement applies to you.  
I/We relinquish my/our claims and/or sites not listed below.

AMC 347247  
348645  
353606

The mining claims and sites for which the above waiver from payment of the maintenance fees is made are:

CLAIM NAME	BLM RECORDATION SERIAL NUMBER
1. LMC No. 1	AMC 347247
2. LMC No. 2	AMC 347248
3. LMC No. 3	AMC 348645
4. LMC No. 4	AMC 348646
5. LMC No. 5	AMC 353606
6.	
7.	
8.	
9.	
10.	

RECEIVED  
BUREAU OF  
LAND MANAGEMENT  
2004 AUG -14 A 11  
ARIZONA  
STATE OFFICE  
PHOENIX ARIZONA

All owner(s) of the above mining claims and sites are filing for this waiver.

I/We understand and acknowledge that pursuant to 43 U.S.C. 1212 and 18 U.S.C. 1001, the filing of a false, fictitious, or fraudulent document with the Bureau of Land Management may result in a fine of up to \$10,000, a prison term not to exceed five years, or both.

\* BRUCE M. LEWIS  
(Owner's Name - Please Print)  
P.O. Box 6044  
(Street or P.O. Box)

Bruce M. Lewis  
(Owner's Signature)  
Sun City West AZ 85376  
(City) (State) (Zip Code)

L. RENAY LEWIS  
(Owner's Name - Please Print)  
P.O. Box 6044  
(Street or P.O. Box)

\* Bruce M. Lewis  
(Owner's Signature)  
Sun City West AZ 85376  
(City) (State) (Zip Code)

VAN CHAMBERS  
(Owner's Name - Please Print)  
P.O. Box 6044  
(Street or P.O. Box)

\* Bruce M. Lewis  
(Owner's Signature)  
Sun City West AZ 85376  
(City) (State) (Zip Code)

GAY CHAMBERS  
(Owner's Name - Please Print)  
P.O. Box 6044  
(Street or P.O. Box)

\* Bruce M. Lewis  
(Owner's Signature)  
Sun City West AZ 85376  
(City) (State) (Zip Code)

(Continued on reverse) \* POWER OF ATTORNEY ON FILE GIVING BRUCE LEWIS SIGNATORY AUTHORITY FOR ALL CLAIM OWNERS

ENTERED INTO COMPUTER  
9/2/04

AB

JEREMY CHAMBERS

(Owner's Name - Please Print)

P.O. Box 6044

(Street or P.O. Box)

KRIS CHAMBERS

(Owner's Name - Please Print)

P.O. Box 6044

(Street or P.O. Box)

MATTHEW CHAMBERS

(Owner's Name - Please Print)

P.O. Box 6044

(Street or P.O. Box)

PHILIP R. AND CHARLOVE B. ANDREWS

(Owner's Name - Please Print)

P.O. Box 6044

(Street or P.O. Box)

\* Bruce M. Lewis

(Owner's Signature)

SON CITY WEST AZ 85376

(City)

(State)

(Zip Code)

\* Bruce M. Lewis

(Owner's Signature)

SON CITY WEST AZ 85376

(City)

(State)

(Zip Code)

\* Bruce M. Lewis

(Owner's Signature)

SON CITY WEST AZ 85376

(City)

(State)

(Zip Code)

\* Bruce M. Lewis

(Owner's Signature)

SON CITY WEST AZ 85376

(City)

(State)

(Zip Code)

## INSTRUCTIONS

- This certification of waiver from payment of maintenance fees is made under the regulations at 43 CFR 3833 and 3850.
- This waiver **must** be filed in advance of the assessment year for which a waiver is sought, but in no event be filed later than the August 31st preceding the assessment year for which the waiver is sought.
- You **must** still record your affidavit of assessment work for claims listed and/or Notices of Intention to Hold for any sites listed with the BLM by each December 30th, and the local recording office under State law, as in the past.
- A \$5.00 service charge (recording fee) is required for all sites listed, otherwise a separate notice of intent to hold **must** be filed by December 30.
- This waiver **must** be filed in the BLM State Office where the mining claims are recorded.
- If the claims and sites are located in more than one State, a separate waiver form **must** be filed in each State in which they are held. The total number of claims and sites listed on separate waiver forms cannot exceed ten.
- All claim names and Bureau of Land Management (BLM) serial numbers **must** be listed for all mining claims and sites for which a waiver is sought.
- All owners and their addresses **must** be listed.
- This waiver form **must** be signed by all of the owners or their designated agent. If an agent is designated, a statement appointing the agent, signed by all of the owners, **must** be submitted with this certification, if a designation of agent is not currently on file with the BLM State office where your claims and sites are recorded.
- Mining claims and sites held by a husband and wife, either jointly or individually, or their children under the age of discretion, shall be counted towards the 10 claim limit. Mining claims and sites held in co-ownership, or by an association of locators, by a partnership, or by a corporation shall be counted towards the 10 claim limit for claimants that have an interest in these entities.
- Failure to pay the maintenance fee or meet the requirements for waiver from payment of the maintenance fee by any August 31st deadline for the following assessment year shall cause the mining claims and sites to be declared null and void.

## NOTICE/BURDEN HOURS STATEMENT

The Privacy Act of 1974 and the regulation in 43 CFR 2.48(d) provide that you be furnished the following information in connection with the information required by this certification of exemption from rental fees form.

**AUTHORITY:** 30 U.S.C. 28-28k; 43 U.S.C. 1201, 1740, and 1744; 43 CFR 3833 and 3850.

**PRINCIPLE PURPOSE:** This information is to be used to verify that the owner(s) of a mining claim has complied with the Act of August 10, 1993 (107 Stat. 312), and is entitled to perform assessment work in lieu of paying the maintenance fee for the mining claims listed on this form.

**ROUTINE USE:** (1) Adjudication of the claimant(s) certification of waiver from paying the maintenance fee otherwise required by the Act of August 10, 1993 (107 Stat. 312). (2) Disclosure may be made to appropriate Federal agencies when location is made within the agency's geographic area of responsibility. (3) Information from the record and/or the record will be transferred to the appropriate Federal, State, or local agency, or a member of the public in response to a specific request for pertinent information. (4) Information may also be provided to the Department of Justice or in a proceeding before a court or adjudicative body; or to Federal, State, local or foreign agencies when needed for enforcement of civil or criminal codes or applicable regulations concerning title rights upon the public land.

**EFFECT OF NOT PROVIDING INFORMATION:** Disclosure of this information is required by the Act of August 10, 1993 (107 Stat. 312) and 43 CFR 3833 for those owner(s) wishing to take the small miners waiver allowed under 43 CFR 3833 and 3850. Failure to supply the information required in this form to support the owner(s) certification of waiver from payment of the otherwise required maintenance fees will result in the waiver being disallowed and the mining claims declared null and void by the Bureau of Land Management (BLM).

The Paperwork Reduction Act of 1980 (44 U.S.C. 3501, et seq.) requires us to tell you that:

This information is being collected to allow the BLM to determine if you qualify for a waiver from the payment of \$100 per mining claim maintenance fee established by the Act of August 10, 1993 (107 Stat. 312) and the implementing regulations at 43 CFR 3833 and 3850. A response to this request is required in accordance with the statute (107 Stat. 312) to retain your benefit.

Public reporting burden for this form is estimated to average 8 minutes per response, including time to review instructions, gathering and maintaining data, and completing and reviewing the form. Direct comments regarding this burden estimate, or any other aspect of this form, to the Department of the Interior, Bureau of Land Management, Information Collection Clearance Officer (DW-101) Denver Federal Center, Building 40, P.O. Box 25047, Denver, CO 80225-0047 and the Office of Management and Budget, Paperwork Reduction Project (1004-0114), Washington, D.C. 20503.

BLM would like you to know that you do not have to respond to this, or any other, Federal agency-sponsored information collection unless it displays a currently valid OMB control number.

FOR OFFICIAL USE ONLY



recording requested By  
And When Recorded Mail To:



2003-03570  
Page 1 of 1  
Requested By: LINDA LEWIS  
PATRICIA L WALL, RECORDER  
OFFICIAL RECORDS OF LA PAZ COUNTY, AZ  
07-16-2003 02:24 PM Recording Fee \$15.00

Recording requested by  
and return to:  
Bruce M. Lewis  
P.O. Box 6044  
Sun City West, AZ. 85376

AMC348645  
AMC353606  
AMC347247

**AFFIDAVIT OF PERFORMANCE OF ANNUAL WORK**

STATE OF ARIZONA, COUNTY OF MARICOPA ss:

Bruce M. Lewis, being duly sworn, according to law, deposes and says:

That he is a citizen of the United States of America, more than 18 years of age and resides at Sun City West, Arizona;

That he is personally acquainted with the following unpatented mining claims which are situated in the La Paz Mining District, La Paz County, Arizona, the county recorder's document numbers and the BLM serial numbers of which are as follows:

CLAIM NAME	COUNTY RECORDERS		BLM AMC			
	DOCUMENT NUMBER	SERIAL NO.	SECTION	TOWNSHIP	RANGE	
LMC #5	2000-01481	353606	19	4N	21W	

That Bruce M. Lewis, whose address is P.O. Box 6044, Sun City West, AZ. 85376, is the owner of the above described claims;

That between the dates of September 1, 2002 and August 29, 2003 in excess of two hundred dollars (\$200.00) worth of work and improvements were done and performed upon or for the benefit of this claim group.

That such work and improvements consisted of Geochemical reconnaissance and grid surveys, fencing-off of abandoned mine shafts, repair of existing access roads, purchase and construction, repair or maintenance of mining equipment and were performed by Bruce M. Lewis or subcontractors; and

That the above work and improvements were made by and at the expense of the owner of the claims, for the purpose of complying with the laws of the United States of America, pertaining to assessments or annual work.

Dated this 14<sup>th</sup> day of July, 2003.

OWNER Bruce M. Lewis  
Bruce M. Lewis

RECEIVED  
P.L.M. AZ STATE OFFICE  
2003 DEC - 5 A 10: 28  
PHOENIX, ARIZONA

STATE OF ARIZONA, COUNTY OF MARICOPA ss:

The foregoing instrument was acknowledged before me

The 14 day of July, 2003 by JANICE N. WILLIAMS

My Commission Expires: 9-18-2006

Janice N. Williams  
Notary Public



12/31/03TK  
ENTERED INTO COMPUTER

Recording requested by  
And When Recorded Mail To:



2003-03571  
Page 1 of 1  
Requested By: LINDA LEWIS  
PATRICIA L WALL, RECORDER  
OFFICIAL RECORDS OF LA PAZ COUNTY, AZ  
07-16-2003 02:24 PM Recording Fee \$15.00

Recording requested by  
and return to:  
Bruce M. Lewis  
P.O. Box 6044  
Sun City West, AZ. 85376

AMC 348645

### AFFIDAVIT OF PERFORMANCE OF ANNUAL WORK

STATE OF ARIZONA, COUNTY OF MARICOPA ss:

Bruce M. Lewis, being duly sworn, according to law, deposes and says:

That he is a citizen of the United States of America, more than 18 years of age and resides at Sun City West, Arizona;

That he is personally acquainted with the following unpatented mining claims which are situated in the La Paz Mining District, La Paz County, Arizona, the county recorder's document numbers and the BLM serial numbers of which are as follows:

COUNTY RECORDERS		BLM AMC			
CLAIM NAME	DOCUMENT NUMBER	SERIAL NO.	SECTION	TOWNSHIP	RANGE
LMC #3	97-06072	348645	22	4N	21W
LMC #4	97-06073	348646	22	4N	21W

That Bruce M. Lewis, whose address is P.O. Box 6044, Sun City West, AZ. 85376, is the owner of the above described claims;

That between the dates of September 1, 2002 and August 29, 2003 in excess of two hundred dollars (\$200.00) worth of work and improvements were done and performed upon or for the benefit of this claim group.

That such work and improvements consisted of Geochemical reconnaissance and grid surveys, fencing-off of abandoned mine shafts, repair of existing access roads, purchase and construction, repair or maintenance of mining equipment and were performed by Bruce M. Lewis or subcontractors; and

That the above work and improvements were made by and at the expense of the owner of the claims, for the purpose of complying with the laws of the United States of America, pertaining to assessments or annual work.

Dated this 14<sup>th</sup> day of July, 2003.

OWNER Bruce M. Lewis  
Bruce M. Lewis

RECEIVED  
D.L.M. AZ STATE OFFICE  
2003 DEC -5 A 10: 28  
PHOENIX, ARIZONA

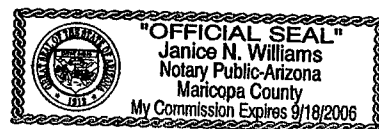
STATE OF ARIZONA, COUNTY OF MARICOPA ss:

The foregoing instrument was acknowledged before me

The 14 day of July, 2003 by JANICE N. WILLIAMS.

My Commission Expires: 9-18-2006

Janice N. Williams  
Notary Public



12/31/03  
ENTERED INTO COMPUTER

And When Recorded Mail To:



2003-03572  
Page 1 of 1  
Requested By: LINDA LEWIS  
PATRICIA L WALL, RECORDER  
OFFICIAL RECORDS OF LA PAZ COUNTY, AZ  
07-16-2003 02:24 PM Recording Fee \$15.00

Recording requested by  
and return to:  
Bruce M. Lewis  
P.O. Box 6044  
Sun City West, AZ. 85376

AMC 347247

**AFFIDAVIT OF PERFORMANCE OF ANNUAL WORK**

STATE OF ARIZONA, COUNTY OF MARICOPA ss:

Bruce M. Lewis, being duly sworn, according to law, deposes and says:

That he is a citizen of the United States of America, more than 18 years of age and resides at Sun City West, Arizona;

That he is personally acquainted with the following unpatented mining claims which are situated in the La Paz Mining District, La Paz County, Arizona, the county recorder's document numbers and the BLM serial numbers of which are as follows:

CLAIM NAME	COUNTY RECORDERS		BLM AMC		TOWNSHIP	RANGE
	DOCUMENT NUMBER	SERIAL NO.	SECTION			
LMC #1	97-03971	347247	24		4N	21W
LMC #2	97-03972	347248	24		4N	21W

That Bruce M. Lewis, whose address is P.O. Box 6044, Sun City West, AZ. 85376, is the owner of the above described claims;

That between the dates of September 1, 2002 and August 29, 2003 in excess of two hundred dollars (\$200.00) worth of work and improvements were done and performed upon or for the benefit of this claim group.

That such work and improvements consisted of Geochemical reconnaissance and grid surveys, fencing-off of abandoned mine shafts, repair of existing access roads, purchase and construction, repair or maintenance of mining equipment and were performed by Bruce M. Lewis or subcontractors; and

That the above work and improvements were made by and at the expense of the owner of the claims, for the purpose of complying with the laws of the United States of America, pertaining to assessments or annual work.

Dated this 14<sup>th</sup> day of July, 2003.

OWNER Bruce M. Lewis  
Bruce M. Lewis

RECEIVED  
D.L.M. AZ STATE OFFICE  
2003 DEC -5 A 10:28  
PHOENIX, ARIZONA

STATE OF ARIZONA, COUNTY OF MARICOPA ss:

The foregoing instrument was acknowledged before me

The 14 day of July, 2003 by JANICE N. WILLIAMS

My Commission Expires: 9-18-2006

Janice N. Williams  
Notary Public



12/31/03TK  
ENTERED INTO COMPUTER

**United States Department of the Interior**  
**Bureau of Land Management**  
 BUSINESS & SUPPORT SVCS DIV  
 222 N CENTRAL AVE  
 PHOENIX, AZ 85004 -2203  
 Phone: (602) 417-9200

Receipt	
No:	794346

**Transaction #:** 824921  
**Date of Transaction:** 12/05/2003

<b>CUSTOMER:</b>	BRUCE LEWIS PO BOX 6044 SUN CITY WEST, AZ 85376
------------------	---

LINE #	QTY	DESCRIPTION	REMARKS	UNIT PRICE	TOTAL
1	1.00	LOCATABLE MINERALS / MINING CLAIMS-NOT NEW-UNADJUD, ONE AUTH NO. ONLY / MINING CLAIM MONEY RECEIVED (455) <b>CASES: AMC347247/\$25.00</b>	POL 2003 (5)	- n/a -	25.00
<b>TOTAL:</b>					<b>\$25.00</b>

PAYMENT INFORMATION													
1	<table border="1"> <tr> <td><b>AMOUNT:</b></td> <td>\$25.00</td> <td><b>POSTMARKED:</b></td> <td>N/A</td> </tr> <tr> <td><b>TYPE:</b></td> <td>CASH</td> <td><b>RECEIVED:</b></td> <td>12/05/2003</td> </tr> <tr> <td><b>NAME:</b></td> <td colspan="3">LEWIS, BRUCE                      PO BOX 6044                      SUN CITY WEST AZ 85376</td> </tr> </table>	<b>AMOUNT:</b>	\$25.00	<b>POSTMARKED:</b>	N/A	<b>TYPE:</b>	CASH	<b>RECEIVED:</b>	12/05/2003	<b>NAME:</b>	LEWIS, BRUCE PO BOX 6044 SUN CITY WEST AZ 85376		
<b>AMOUNT:</b>	\$25.00	<b>POSTMARKED:</b>	N/A										
<b>TYPE:</b>	CASH	<b>RECEIVED:</b>	12/05/2003										
<b>NAME:</b>	LEWIS, BRUCE PO BOX 6044 SUN CITY WEST AZ 85376												

REMARKS

This receipt was generated by the automated BLM Collections and Billing System and is a paper representation of a portion of the official electronic record contained therein.

UNITED STATES  
DEPARTMENT OF THE INTERIOR  
BUREAU OF LAND MANAGEMENT

MAINTENANCE FEE WAIVER CERTIFICATION

SEE INSTRUCTIONS ON NEXT PAGE

AMC 348645

AMC 347247

AMC 345645

SHEET 1 OF 2

537

FORM APPROVED  
OMB NO. 1004-0114  
Expires: November 30, 2003

AMC 353606

1. This small miner waiver is filed for the assessment year beginning at noon on September 1, 2003 and ending at noon on September 1, 2004.
2. The undersigned and all related parties owned ten or fewer mining claims, mill, or tunnel sites located and maintained on Federal lands in the United States of America on September 1, 2003
3. The undersigned have performed the assessment work required by law for each mining claim listed prior to filing this waiver and understand that by filing this form; an affidavit of assessment work must be recorded by the December 30th following the filing of this waiver.
4. The undersigned understand that if the assessment work obligation has not yet come due under 30 U.S.C. 28 (for those claims in their first assessment year only); a notice of intent to hold reciting this condition must be recorded by the December 30th following the filing of this waiver.
5. The undersigned understand that mill and tunnel sites may also be listed upon this waiver and be waived from payment of the maintenance fee; and that a notice of intent to hold for these sites is required to be recorded by the December 30th immediately following the filing of this waiver.
6. The undersigned understand and acknowledge that pursuant to 43 U.S.C. 1212 and 18 U.S.C. 1001; the filing or recording of a false, fictitious, or fraudulent document with the Bureau of Land Management may result in a fine of up to \$250,000, a prison term not to exceed five years, or both.
7. The mining claims, mill or tunnel sites for which this waiver from payment of the maintenance fees is requested are:

CLAIM OR SITE NAME	BLM RECORDATION SERIAL NUMBER
1. LMC No. 1	AMC 347247
2. LMC No. 2	AMC 347248
3. LMC No. 3	AMC 348645
4. LMC No. 4	AMC 348646
5. LMC No. 5	AMC 353606
6.	
7.	
8.	
9.	
10.	

The owner(s) (claimants) of the above mining claims and sites are:

Bruce M. Lewis  
(Owner's Name - Please Print)  
P.O. Box 6044  
(Street or P.O. Box)  
SUN CITY WEST AZ 85376  
(City) (State) (Zip Code)

Bruce M. Lewis 8/22/2003  
(Owner's Signature)

L. RENAY LEWIS  
(Owner's Name - Please Print)  
P.O. Box 6044  
(Street or P.O. Box)  
SUN CITY WEST AZ 85376  
(City) (State) (Zip Code)

Bruce M. Lewis  
L. Renay Lewis  
(Owner's Signature)

VAN CHAMBERS  
(Owner's Name - Please Print)  
P.O. Box 6044  
(Street or P.O. Box)  
SUN CITY WEST AZ 85376  
(City) (State) (Zip Code)

Bruce M. Lewis\*  
(Owner's Signature)

ENTERED IN COMPUTER

8/29/03 MCH

(Continued on next page)

\* DESIGNATION OF AGENT (POWER OF ATTORNEY) ON FILE WITH BLM

✓

GAY S. CHAMBERS  
(Owner's Name - Please Print)  
P.O. Box 6044  
(Street or P.O. Box)

JEREMY CHAMBERS  
(Owner's Name - Please Print)  
P.O. Box 6044  
(Street or P.O. Box)

KRIS CHAMBERS  
(Owner's Name - Please Print)  
P.O. Box 6044  
(Street or P.O. Box)

MATTHEW CHAMBERS  
(Owner's Name - Please Print)  
P.O. Box 6044  
(Street or P.O. Box)

Bruce M. Greend \*  
(Owner's Signature)  
SUN CITY WEST AZ 85376  
(City) (State) (Zip Code)

Bruce M. Greend \*  
(Owner's Signature)  
SUN CITY WEST AZ 85376  
(City) (State) (Zip Code)

Bruce M. Greend \*  
(Owner's Signature)  
SUN CITY WEST AZ 85376  
(City) (State) (Zip Code)

Bruce M. Greend \*  
(Owner's Signature)  
SUN CITY WEST AZ 85376  
(City) (State) (Zip Code)

**INSTRUCTIONS**

1. This certification is made under the provisions of § 1744 of Title 43 and § 28-28k of Title 30 of the United States Code; and the regulations thereunder (43 CFR Part 3830).
2. The claimant(s) must fill in the dates in paragraph 1 for the beginning and ending of the assessment year for which this waiver is sought.
3. The claimant(s) must fill in the date in paragraph 2 for the beginning of the assessment year for which this waiver is sought.
4. All claim and site names and Bureau of Land Management (BLM) serial numbers must be listed for the mining claims, mill sites, and tunnel sites for which the waiver is sought.
5. All owners of the mining claims, mill sites, and tunnel sites and their addresses must be given.
6. This waiver form must be signed by all the claimants or their designated agent, in original form. If an agent is designated, a notarized designation of agent, signed by all of the claimants with proper address given, must be submitted with this waiver.

7. This form must be filed no later than September 1st for the upcoming assessment year in the BLM State Office where the mining claims or sites are recorded, or the waiver cannot be granted by the BLM. (Example: to obtain a waiver for the assessment year 2000, which begins at noon on September 1, 1999, you must qualify for and file for a waiver no later than September 1, 1999 in the proper BLM State Office).
8. For all mining claims which require assessment work, you must record an affidavit of labor on or before the December 30th immediately following the filing of this waiver. For all other mining claims or sites waived, you must record a notice of intent to hold on or before the December 30th immediately following the filing of this waiver.
9. Mill and tunnel sites may also be listed upon this waiver and be waived from payment of the maintenance fee. A notice of intent to hold for these sites is required to be filed by the December 30th following the filing of this waiver.

**NOTICE/BURDEN HOURS STATEMENT**

The Privacy Act of 1974 and the regulations in 43 CFR 2.48(d) provide that you be furnished the following information in connection with the information required by this certification of waiver from rental fees.

**AUTHORITY:** 30 U.S.C. 28-28k; 43 U.S.C. 1201, 1457, 1740, and 1744; and 43 CFR 3830.

**PRINCIPLE PURPOSE:** This information is to be used to verify that the owner(s) (claimants) of a mining claim has complied with 30 U.S.C. 28f and is entitled to perform assessment work in lieu of paying the maintenance fee for the mining claims listed on this form.

**ROUTINE USE:** (1) Adjudication of the claimant(s) certification of waiver from paying the maintenance fee otherwise required by 30 U.S.C. 28f. (2) Disclosure may be made to appropriate Federal agencies when location is made within the agency's geographic area of responsibility. (3) Information from the record and/or the record will be transferred to the appropriate Federal, State, or local agency, or a member of the public in response to a specific request for pertinent information. (4) Information may also be provided to the Department of Justice or in a proceeding before a court or adjudicative body; or to Federal, State, local or foreign agencies when needed for enforcement of civil or criminal codes or applicable regulations concerning title rights upon the public land.

**EFFECT OF NOT PROVIDING INFORMATION:** Disclosure of this information is required by 30 U.S.C. 28f and 43 CFR Part 3830 for those qualified claimants wishing to take the small miner waiver allowed. Failure to supply the information required in this form to support the claimants certification of waiver from payment of the otherwise required maintenance fees will result in the waiver being disallowed and the mining claims subject to forfeiture by BLM under 30 U.S.C. 28i.

The Paperwork Reduction Act of 1995 requires us to inform you that:

This information is being collected to allow the BLM to determine if you qualify for a waiver from the payment of \$100 per mining claim or site maintenance fee established in 30 U.S.C. 28f and the implementing regulations at 43 CFR 3830. A response to this request is required in accordance with the statute to obtain your benefit.

BLM would like you to know that you do not have to respond to this, or any other, Federal agency-sponsored information collection unless it displays a currently valid OMB control number.

Public reporting burden for this form is estimated to average 8 minutes (0.133 hours) per response, including time to review instructions, gathering and maintaining data, and completing and reviewing the form. Direct comments regarding this burden estimate, or any other aspect of this form, to the U.S. Department of the Interior, Bureau of Land Management (1004-0114), Bureau Information Collection Clearance Officer (WO-630), Mail Stop 401 LS, 1849 C St., N.W., Washington, D.C. 20240

87 FOR OFFICIAL USE ONLY

RECEIVED  
BLM, AZ STATE OFFICE

UNITED STATES  
DEPARTMENT OF THE INTERIOR  
BUREAU OF LAND MANAGEMENT

MAINTENANCE FEE WAIVER CERTIFICATION

SEE INSTRUCTIONS ON NEXT PAGE

SHOBT  
~~Page~~ 2 of 2

FORM APPROVED  
OMB NO. 1004-0114  
Expires: November 30, 2003

1. This small miner waiver is filed for the assessment year beginning at noon on September 1, 2003 and ending at noon on September 1, 2004.
2. The undersigned and all related parties owned ten or fewer mining claims, mill, or tunnel sites located and maintained on Federal lands in the United States of America on September 1, 2003.
3. The undersigned have performed the assessment work required by law for each mining claim listed prior to filing this waiver and understand that by filing this form; an affidavit of assessment work must be recorded by the December 30th following the filing of this waiver.
4. The undersigned understand that if the assessment work obligation has not yet come due under 30 U.S.C. 28 (for those claims in their first assessment year only); a notice of intent to hold reciting this condition must be recorded by the December 30th following the filing of this waiver.
5. The undersigned understand that mill and tunnel sites may also be listed upon this waiver and be waived from payment of the maintenance fee; and that a notice of intent to hold for these sites is required to be recorded by the December 30th immediately following the filing of this waiver.
6. The undersigned understand and acknowledge that pursuant to 43 U.S.C. 1212 and 18 U.S.C. 1001; the filing or recording of a false, fictitious, or fraudulent document with the Bureau of Land Management may result in a fine of up to \$250,000, a prison term not to exceed five years, or both.
7. The mining claims, mill or tunnel sites for which this waiver from payment of the maintenance fees is requested are:

CLAIM OR SITE NAME	BLM RECORDATION SERIAL NUMBER
1. LMC No. 1	AMC 347247
2. LMC No. 2	AMC 347248
3. LMC No. 3	AMC 348645
4. LMC No. 4	AMC 348646
5. LMC No. 5	AMC 353606
6.	
7.	
8.	
9.	
10.	

The owner(s) (claimants) of the above mining claims and sites are:

PHILIP R. ANDREWS  
(Owner's Name - Please Print)  
P.O. Box 6044  
(Street or P.O. Box)  
SUN CITY WEST AZ 85376  
(City) (State) (Zip Code)

Bruce M. Lewis \* 8/22/2003  
(Owner's Signature)

CHARLENE B. ANDREWS  
(Owner's Name - Please Print)  
P.O. Box 6044  
(Street or P.O. Box)  
SUN CITY WEST AZ 85376  
(City) (State) (Zip Code)

Bruce M. Lewis \*  
(Owner's Signature)

\_\_\_\_\_  
(Owner's Name - Please Print)  
\_\_\_\_\_  
(Street or P.O. Box)  
\_\_\_\_\_  
(City) (State) (Zip Code)

\_\_\_\_\_  
(Owner's Signature)

(Continued on next page)

\* DESIGNATION OF AGENT (POWER OF ATTORNEY) ON FILE WITH BLM

(Owner's Name - Please Print)	(Owner's Signature)		
(Street or P.O. Box)	(City)	(State)	(Zip Code)
(Owner's Name - Please Print)	(Owner's Signature)		
(Street or P.O. Box)	(City)	(State)	(Zip Code)
(Owner's Name - Please Print)	(Owner's Signature)		
(Street or P.O. Box)	(City)	(State)	(Zip Code)
(Owner's Name - Please Print)	(Owner's Signature)		
(Street or P.O. Box)	(City)	(State)	(Zip Code)

**INSTRUCTIONS**

1. This certification is made under the provisions of § 1744 of Title 43 and § 28-28k of Title 30 of the United States Code; and the regulations thereunder (43 CFR Part 3830).
2. The claimant(s) must fill in the dates in paragraph 1 for the beginning and ending of the assessment year for which this waiver is sought.
3. The claimant(s) must fill in the date in paragraph 2 for the beginning of the assessment year for which this waiver is sought.
4. All claim and site names and Bureau of Land Management (BLM) serial numbers must be listed for the mining claims, mill sites, and tunnel sites for which the waiver is sought.
5. All owners of the mining claims, mill sites, and tunnel sites and their addresses must be given.
6. This waiver form must be signed by all the claimants or their designated agent, in original form. If an agent is designated, a notarized designation of agent, signed by all of the claimants with proper address given, must be submitted with this waiver.
7. This form must be filed no later than September 1st for the upcoming assessment year in the BLM State Office where the mining claims or sites are recorded, or the waiver cannot be granted by the BLM. (Example: to obtain a waiver for the assessment year 2000, which begins at noon on September 1, 1999, you must qualify for and file for a waiver no later than September 1, 1999 in the proper BLM State Office).
8. For all mining claims which require assessment work, you must record an affidavit of labor on or before the December 30th immediately following the filing of this waiver. For all other mining claims or sites waived, you must record a notice of intent to hold on or before the December 30th immediately following the filing of this waiver.
9. Mill and tunnel sites may also be listed upon this waiver and be waived from payment of the maintenance fee. A notice of intent to hold for these sites is required to be filed by the December 30th following the filing of this waiver.

**NOTICE/BURDEN HOURS STATEMENT**

The Privacy Act of 1974 and the regulations in 43 CFR 2.48(d) provide that you be furnished the following information in connection with the information required by this certification of waiver from rental fees.

**AUTHORITY:** 30 U.S.C. 28-28k; 43 U.S.C. 1201, 1457, 1740, and 1744; and 43 CFR 3830.

**PRINCIPLE PURPOSE:** This information is to be used to verify that the owner(s) (claimants) of a mining claim has complied with 30 U.S.C. 28f and is entitled to perform assessment work in lieu of paying the maintenance fee for the mining claims listed on this form.

**ROUTINE USE:** (1) Adjudication of the claimant(s) certification of waiver from paying the maintenance fee otherwise required by 30 U.S.C. 28f. (2) Disclosure may be made to appropriate Federal agencies when location is made within the agency's geographic area of responsibility. (3) Information from the record and/or the record will be transferred to the appropriate Federal, State, or local agency, or a member of the public in response to a specific request for pertinent information. (4) Information may also be provided to the Department of Justice or in a proceeding before a court or adjudicative body; or to Federal, State, local or foreign agencies when needed for enforcement of civil or criminal codes or applicable regulations concerning title rights upon the public land.

**EFFECT OF NOT PROVIDING INFORMATION:** Disclosure of this information is required by 30 U.S.C. 28f and 43 CFR Part 3830 for those qualified claimants wishing to take the small miner waiver allowed. Failure to supply the information required in this form to support the claimants certification of waiver from payment of the otherwise required maintenance fees will result in the waiver being disallowed and the mining claims subject to forfeiture by BLM under 30 U.S.C. 28i.

The Paperwork Reduction Act of 1995 requires us to inform you that:

This information is being collected to allow the BLM to determine if you qualify for a waiver from the payment of \$100 per mining claim or site maintenance fee established in 30 U.S.C. 28f and the implementing regulations at 43 CFR 3830. A response to this request is required in accordance with the statute to obtain your benefit.

BLM would like you to know that you do not have to respond to this, or any other, Federal agency-sponsored information collection unless it displays a currently valid OMB control number.

Public reporting burden for this form is estimated to average 8 minutes (0.133 hours) per response, including time to review instructions, gathering and maintaining data, and completing and reviewing the form. Direct comments regarding this burden estimate, or any other aspect of this form, to the U.S. Department of the Interior, Bureau of Land Management (1004-0114), Bureau Information Collection Clearance Officer (WO-630), Mail Stop 401 LS, 1849 C St., N.W., Washington, D.C. 20240.

FOR OFFICIAL USE ONLY

2000 AUG 22 A 9 28

RECEIVED

BLM AZ STATE OFFICE





Recording requested by  
and return to:  
Bruce M. Lewis  
P.O. Box 6044  
Sun City West, AZ. 85376



2002-04913  
Page 1 of 1  
Recorded By: BRUCE LEWIS  
PATRICIA L WALL, RECORDER  
OFFICIAL RECORDS OF LA PAZ COUNTY, AZ  
10/10/2002 01:19 PM Recording Fee \$15.00

## AFFIDAVIT OF PERFORMANCE OF ANNUAL WORK

STATE OF ARIZONA, COUNTY OF MARICOPA ss:

Bruce M. Lewis, being duly sworn, according to law, deposes and says:

*AMC 253606*

That he is a citizen of the United States of America, more than 18 years of age and resides at Sun City West, Arizona;

That he is personally acquainted with the following unpatented mining claims which are situated in the La Paz Mining District, La Paz County, Arizona, the county recorder's document numbers and the BLM serial numbers of which are as follows:

CLAIM NAME	COUNTY RECORDERS		SECTION	TOWNSHIP	RANGE
	DOCUMENT NUMBER	BLM AMC SERIAL NO.			
LMC #1	97-03971	347247	24	4N	21W
LMC #2	97-03972	347248	24	4N	21W

That Bruce M. Lewis, whose address is P.O. Box 6044, Sun City West, AZ. 85376, is the owner of the above described claims;


That between the dates of September 1, 2001 and August 29, 2002 in excess of two hundred dollars (\$200.00) worth of work and improvements were done and performed upon or for the benefit of this claim group.

That such work and improvements consisted of Geochemical reconnaissance and grid surveys, fencing-off of abandoned mine shafts, repair of existing access roads, purchase and construction, repair or maintenance of mining equipment and were performed by Bruce M. Lewis or subcontractors; and

That the above work and improvements were made by and at the expense of the owner of the claims, for the purpose of complying with the laws of the United States of America, pertaining to assessments or annual work.

Dated this 12<sup>th</sup> day of July, 2002.

OWNER *Bruce M. Lewis*  
Bruce M. Lewis



STATE OF ARIZONA, COUNTY OF MARICOPA ss:

The foregoing instrument was acknowledged before me

The 12<sup>th</sup> day of July, 2002 by Bruce M. Lewis


My Commission Expires: 12-4-2004

*Andrew Belaus*  
Notary Public

ENTERED IN COMPUTER

*Mhyde*

Recording requested by  
and return to:  
Bruce M. Lewis  
P.O. Box 6044  
Sun City West, AZ. 85376



2002-04914  
Page 1 of 1  
Recorded By: BRUCE LEWIS  
PATRICIA L WALL, RECORDER  
OFFICIAL RECORDS OF LA PAZ COUNTY, AZ  
10/10/2002 01:19 PM Recording Fee \$15.00

## AFFIDAVIT OF PERFORMANCE OF ANNUAL WORK

STATE OF ARIZONA, COUNTY OF MARICOPA ss:

Bruce M. Lewis, being duly sworn, according to law, deposes and says:

That he is a citizen of the United States of America, more than 18 years of age and resides at Sun City West, Arizona;

That he is personally acquainted with the following unpatented mining claims which are situated in the La Paz Mining District, La Paz County, Arizona, the county recorder's document numbers and the BLM serial numbers of which are as follows:

CLAIM NAME	COUNTY RECORDERS DOCUMENT NUMBER	BLM AMC SERIAL NO.	SECTION	TOWNSHIP	RANGE
LMC #3	97-06072	348645	22	4N	21W
LMC #4	97-06073	348646	22	4N	21W

That Bruce M. Lewis, whose address is P.O. Box 6044, Sun City West, AZ. 85376, is the owner of the above described claims;


That between the dates of September 1, 2001 and August 29, 2002 in excess of two hundred dollars (\$200.00) worth of work and improvements were done and performed upon or for the benefit of this claim group.

That such work and improvements consisted of Geochemical reconnaissance and grid surveys, fencing-off of abandoned mine shafts, repair of existing access roads, purchase and construction, repair or maintenance of mining equipment and were performed by Bruce M. Lewis or subcontractors; and

That the above work and improvements were made by and at the expense of the owner of the claims, for the purpose of complying with the laws of the United States of America, pertaining to assessments or annual work.

Dated this 12th day of July, 2002.

OWNER Bruce M. Lewis  
Bruce M. Lewis



STATE OF ARIZONA, COUNTY OF MARICOPA ss:

The foregoing instrument was acknowledged before me

The 12th day of July, 2002 by Bruce M. Lewis


My Commission Expires: 12-4-2004

Andrew Belaus  
Notary Public

ENTERED IN COMPUTER

*M. Hyde*

Recording requested by  
and return to:  
Bruce M. Lewis  
P.O. Box 6044  
Sun City West, AZ. 85376



2002-04915  
Page 1 of 1  
Requested By: BRUCE LEWIS  
PATRICIA L WALL, RECORDER  
OFFICIAL RECORDS OF LA PAZ COUNTY, AZ  
10/10/2002 01:19 PM Recording Fee \$15.00

## AFFIDAVIT OF PERFORMANCE OF ANNUAL WORK

STATE OF ARIZONA, COUNTY OF MARICOPA ss:

Bruce M. Lewis, being duly sworn, according to law, deposes and says:

That he is a citizen of the United States of America, more than 18 years of age and resides at Sun City West, Arizona;

That he is personally acquainted with the following unpatented mining claims which are situated in the La Paz Mining District, La Paz County, Arizona, the county recorder's document numbers and the BLM serial numbers of which are as follows:

	COUNTY RECORDERS	BLM AMC			
CLAIM NAME	DOCUMENT NUMBER	SERIAL NO.	SECTION	TOWNSHIP	RANGE
LMC #5	2000-01481	353606	19	4N	21W

That Bruce M. Lewis, whose address is P.O. Box 6044, Sun City West, AZ. 85376, is the owner of the above described claims;


That between the dates of September 1, 2001 and August 29, 2002 in excess of two hundred dollars (\$200.00) worth of work and improvements were done and performed upon or for the benefit of this claim group.

That such work and improvements consisted of Geochemical reconnaissance and grid surveys, fencing-off of abandoned mine shafts, repair of existing access roads, purchase and construction, repair or maintenance of mining equipment and were performed by Bruce M. Lewis or subcontractors; and

That the above work and improvements were made by and at the expense of the owner of the claims, for the purpose of complying with the laws of the United States of America, pertaining to assessments or annual work.

Dated this 12th day of July, 2002.

OWNER Bruce M. Lewis  
Bruce M. Lewis



STATE OF ARIZONA, COUNTY OF MARICOPA ss:

The foregoing instrument was acknowledged before me

The 12th day of July, 2002 by Bruce M. Lewis

My Commission Expires: 12-4-2004

Andrew Belaus  
Notary Public

ENTERED IN COMPUTER

*4/11/02*

2002-04915



**LMC**

Lewis Mining Company

November 27, 2002

Bureau of Land Management  
Arizona State Office  
222 North Central Avenue  
Phoenix, AZ 85004

Re: Submission of Affidavit of Labor

CERTIFIED MAIL ARTICLE NO: 7002 0860 0007 6164 0843

Gentlemen:

Enclosed are three (3) notarized and recorded affidavit of labor statements for my five (5) mining claims along with a check for \$25.00 ( \$5.00 per claim).

I understand that you will date/time stamp the documents and return them to me along with a receipt for monies received.

Please contact me if you have any questions.

Thank you,

Bruce M. Lewis

NOV 29 2002  
11:36 AM  
BUREAU OF LAND MANAGEMENT

United States Department of the Interior  
 Bureau of Land Management  
 BUSINESS & SUPPORT SVCS DIV  
 222 N CENTRAL AVE  
 PHOENIX, AZ 85004 -2203  
 Phone: (602) 417-9200

Receipt	
No:	600653

Transaction #: 626652	
Date of Transaction: 12/04/2002	
CUSTOMER:	BRUCE M LEWIS PO BOX 6044 SUN CITY, AZ 85376

LINE #	QTY	DESCRIPTION	REMARKS	UNIT PRICE	TOTAL
1	1.00	LOCATABLE MINERALS / MINING CLAIMS-NOT NEW-UNADJUD, ONE AUTH NO. ONLY / MINING CLAIM MONEY RECEIVED (455) CASES: AMC347247/\$25.00	POL 2002 (5)	- n/a -	25.00
TOTAL:					\$25.00

PAYMENT INFORMATION					
NOTE: Items will appear on credit card statement as "Bureau of Land Management".					
1	AMOUNT:	\$25.00	POSTMARKED:	N/A	
	TYPE:	CREDIT CARD	RECEIVED:	12/04/2002	
	NAME:	LEWIS, BRUCE M PO BOX 6044 SUN CITY AZ 85376			
	CARD NO:	XXXXXXXXXX4416	AUTH CODE:	011060	
	NAME ON CARD:	BRUCE LEWIS			
	EXPIRES:	08/31/2005			
	SIGNATURE:				

REMARKS

This receipt was generated by the automated BLM Collections and Billing System and is a paper representation of a portion of the official electronic record contained therein.

SHYS  
P of A  
on file

**MAINTENANCE FEE PAYMENT WAIVER CERTIFICATION**

This small miner waiver is filed to hold the claims/sites listed below for the assessment year beginning at noon on the first September 1 following the official filing of this form with BLM.

The undersigned owner(s) of the mining claims/sites listed below hereby certify under penalty of 18 U.S.C. 1001 and 43 U.S.C. 1212 that:

I/We control, or will control, ten or fewer mining claims/sites located and maintained on Federal land in the United States of America on the August 31 that is one day before the beginning of the assessment year indicated in line one above.

I/We have/will performed/perform assessment work upon the claims listed below for the current assessment year as of the August 31 indicated in line three above. This work meets the requirements of the General Mining Law of 1872, *as amended*; the Act of August 10, 1993; and the regulations at 43 CFR 3833 and 3850. Such work will be described on our affidavit of labor. Listing a site on this form constitutes a filing of a Notice of Intention to Hold for that site. I enclose a \$5.00 per site service charge (recording fee) for each site listed.

Please check this box if the following statement applies to you.

*I/We relinquish my/our claims and/or sites not listed below.*

Amc 347247  
348645  
353606

The mining claims and sites for which the above waiver from payment of the maintenance fees is made are:

CLAIM NAME	BLM RECORDATION SERIAL NUMBER
1. LMC No. 1	AMC 347247
2. LMC No. 2	AMC 347248
3. LMC No. 3	AMC 348645
4. LMC No. 4	AMC 348646
5. LMC No. 5	AMC 353606
6.	
7.	
8.	
9.	
10.	

All owner(s) of the above mining claims and sites are filing for this waiver.

I/We understand and acknowledge that pursuant to 43 U.S.C. 1212 and 18 U.S.C. 1001, the filing of a false, fictitious, or fraudulent document with the Bureau of Land Management may result in a fine of up to \$10,000, a prison term not to exceed five years, or both.

\* BRUCE M. LEWIS (AGENT)  
 (Owner's Name - Please Print)  
P.O. Box 6044  
 (Street or P.O. Box)

Bruce M. Lewis (AGENT)  
 (Owner's Signature)  
SEW CITY WEST AZ 85376  
 (City) (State) (Zip Code)

L. ROYAL LEWIS  
 (Owner's Name - Please Print)  
P.O. Box 6044  
 (Street or P.O. Box)

Bruce M. Lewis (AGENT)  
 (Owner's Signature)  
SEW CITY WEST AZ 85376  
 (City) (State) (Zip Code)

VAN CHAMBERS  
 (Owner's Name - Please Print)  
P.O. Box 6044  
 (Street or P.O. Box)

Bruce M. Lewis (AGENT)  
 (Owner's Signature)  
SEW CITY WEST AZ 85376  
 (City) (State) (Zip Code)

GAY S. CHAMBERS  
 (Owner's Name - Please Print)  
P.O. Box 6044  
 (Street or P.O. Box)

Bruce M. Lewis (AGENT)  
 (Owner's Signature)  
SEW CITY WEST AZ 85376  
 (City) (State) (Zip Code)

(Continued on reverse)

\* DESIGNATION OF AGENT ON FILE WITH BLM

ENTERED INTO COMPUTER

1/14/02 AB

JEREMY CHAMBERS

(Owner's Name - Please Print)

P.O. Box 6044

(Street or P.O. Box)

Bruce M. Lewis (AGENT)

(Owner's Signature)

San City West

(City)

AZ

(State)

85376

(Zip Code)

KRIS CHAMBERS

(Owner's Name - Please Print)

P.O. Box 6044

(Street or P.O. Box)

Bruce M. Lewis (AGENT)

(Owner's Signature)

San City West

(City)

AZ

(State)

85376

(Zip Code)

MATTHEW CHAMBERS

(Owner's Name - Please Print)

P.O. Box 6044

(Street or P.O. Box)

Bruce M. Lewis (AGENT)

(Owner's Signature)

San City West

(City)

AZ

(State)

85376

(Zip Code)

PHILIP R. AND CHARLES B. ANDREWS

(Owner's Name - Please Print)

P.O. Box 6044

(Street or P.O. Box)

Bruce M. Lewis (AGENT)

(Owner's Signature)

San City West

(City)

AZ

(State)

85376

(Zip Code)

INSTRUCTIONS

1. This certification of waiver from payment of maintenance fees is made under the regulations at 43 CFR 3833 and 3850.
2. This waiver must be filed in advance of the assessment year for which a waiver is sought, but in no event be filed later than the August 31st preceding the assessment year for which the waiver is sought.
3. You must still record your affidavit of assessment work for claims listed and/or Notices of Intention to Hold for any sites listed with the BLM by each December 30th, and the local recording office under State law, as in the past.
4. A \$5.00 service charge (recording fee) is required for all sites listed, otherwise a separate notice of intent to hold must be filed by December 30.
5. This waiver must be filed in the BLM State Office where the mining claims are recorded.
6. If the claims and sites are located in more than one State, a separate waiver form must be filed in each State in which they are held. The total number of claims and sites listed on separate waiver forms cannot exceed ten.
7. All claim names and Bureau of Land Management (BLM) serial numbers must be listed for all mining claims and sites for which a waiver is sought.

8. All owners and their addresses must be listed.
9. This waiver form must be signed by all of the owners or their designated agent. If an agent is designated, a statement appointing the agent, signed by all of the owners, must be submitted with this certification, if a designation of agent is not currently on file with the BLM State office where your claims and sites are recorded.
10. Mining claims and sites held by a husband and wife, either jointly or individually, or their children under the age of discretion, shall be counted towards the 10 claim limit. Mining claims and sites held in co-ownership, or by an association of locators, by a partnership, or by a corporation shall be counted towards the 10 claim limit for claimants that have an interest in these entities.
11. Failure to pay the maintenance fee or meet the requirements for waiver from payment of the maintenance fee by any August 31st deadline for the following assessment year shall cause the mining claims and sites to be declared null and void.

NOTICE/BURDEN HOURS STATEMENT

The Privacy Act of 1974 and the regulation in 43 CFR 2.48(d) provide that you be furnished the following information in connection with the information required by this certification of exemption from rental fees form.

**AUTHORITY:** 30 U.S.C. 28-28k; 43 U.S.C. 1201, 1740, and 1744; 43 CFR 3833 and 3850.

**PRINCIPLE PURPOSE:** This information is to be used to verify that the owner(s) of a mining claim has complied with the Act of August 10, 1993 (107 Stat. 312), and is entitled to perform assessment work in lieu of paying the maintenance fee for the mining claims listed on this form.

**ROUTINE USE:** (1) Adjudication of the claimant(s) certification of waiver from paying the maintenance fee otherwise required by the Act of August 10, 1993 (107 Stat. 312). (2) Disclosure may be made to appropriate Federal agencies when location is made within the agency's geographic area of responsibility. (3) Information from the record and/or the record will be transferred to the appropriate Federal, State, or local agency, or a member of the public in response to a specific request for pertinent information. (4) Information may also be provided to the Department of Justice or in a proceeding before a court or adjudicative body; or to Federal, State, local or foreign agencies when needed for enforcement of civil or criminal codes or applicable regulations concerning title rights upon the public land.

**EFFECT OF NOT PROVIDING INFORMATION:** Disclosure of this information is required by the Act of August 10, 1993 (107 Stat. 312) and 43 CFR 3833 for those owner(s) wishing to take the small miners waiver allowed under 43 CFR 3833 and 3850. Failure to supply the information required in this form to support the owner(s) certification of waiver from payment of the otherwise required maintenance fees will result in the waiver being disallowed and the mining claims declared null and void by the Bureau of Land Management (BLM).

The Paperwork Reduction Act of 1980 (44 U.S.C. 3501, et seq.) requires us to tell you that:

This information is being collected to allow the BLM to determine if you qualify for a waiver from the payment of \$100 per mining claim maintenance fee established by the Act of August 10, 1993 (107 Stat. 312) and the implementing regulations at 43 CFR 3833 and 3850. A response to this request is required in accordance with the statute (107 Stat. 312) to retain your benefit.

Public reporting burden for this form is estimated to average 8 minutes per response, including time to review instructions, gathering and maintaining data, and completing and reviewing the form. Direct comments regarding this burden estimate, or any other aspect of this form, to the Department of the Interior, Bureau of Land Management, Information Collection Clearance Officer (DW-101) Denver Federal Center, Building 40, P.O. Box 25047, Denver, CO 80225-0047 and the Office of Management and Budget, Paperwork Reduction Project (1004-0114), Washington, D.C. 20503.

BLM would like you to know that you do not have to respond to this, or any other, Federal agency-sponsored information collection unless it displays a currently valid OMB control number.

FOR OFFICIAL USE ONLY

PHOENIX, ARIZONA

2002 AUG 23 A 9 46

RECEIVED  
AZ STATE OFFICE





**United States Department of the Interior**  
**Bureau of Land Management**  
 BUSINESS & SUPPORT SVCS DIV  
 222 N CENTRAL AVE  
 PHOENIX, AZ 85004 -2203  
 Phone: (602) 417-9200

Receipt	
No:	426174

**Transaction #:** 446903  
**Date of Transaction:** 01/02/2002

**CUSTOMER:** BRUCE LEWIS  
 P.O BOX 6044  
 SUN CITY WEST, AZ 85376

LINE #	QTY	COMMODITY / SUBJECT / ACTION / PRODUCT	REMARKS	UNIT PRICE	TOTAL
1	1.00	LOCATABLE MINERALS / MINING CLAIMS-NOT NEW-UNADJUD, ONE AUTH NO. ONLY / MINING CLAIM MONEY RECEIVED (455)	POL (5)	- n/a -	\$25.00
<b>TOTAL:</b>					<b>\$25.00</b>

PAYMENT INFORMATION			
1	AMOUNT:	\$25.00	POSTMARKED: N/A
	TYPE:	CHECK	RECEIVED: 01/02/2002
	CHECK NO:	1258	
	NAME:	LEWIS, BRUCE P.O BOX 6044 SUN CITY WEST AZ 85376	

**REMARKS**

OFFICIAL FOLLOW RECEIPT FOR ACC. ADVICE # 2532155

CASE SERIAL NUMBER INFORMATION		
TRNS #	LINE #	CASES
446903	1	AMC347247/\$25.00

This receipt was generated by the automated BLM Collections and Billings System and is a paper representation of a portion of the official electronic record contained therein.



Recording requested by  
and return to:  
Bruce M. Lewis  
P.O. Box 6044  
Sun City West, AZ. 85376

**AFFIDAVIT OF PERFORMANCE OF ANNUAL WORK**

STATE OF ARIZONA, COUNTY OF MARICOPA ss:

Bruce M. Lewis, being duly sworn, according to law, deposes and says:

That he is a citizen of the United States of America, more than 18 years of age and resides at Sun City West, Arizona;

That he is personally acquainted with the following unpatented mining claims which are situated in the La Paz Mining District, La Paz County, Arizona, the county recorder's document numbers and the BLM serial numbers of which are as follows:

CLAIM NAME	COUNTY RECORDERS		BLM AMC		TOWNSHIP	RANGE
	DOCUMENT NUMBER	SERIAL NO.	SECTION			
LMC #1	97-03971	347247	24		4N	21W
LMC #2	97-03972	347248	24		4N	21W

That Bruce M. Lewis, whose address is P.O. Box 6044, Sun City West, AZ. 85376, is the owner of the above described claims;

That between the dates of September 1, 2000 and August 29, 2001 in excess of two hundred dollars (\$200.00) worth of work and improvements were done and performed upon or for the benefit of this claim group.

That such work and improvements consisted of Geochemical reconnaissance and grid surveys, fencing-off of abandoned mine shafts, repair of existing access roads, purchase and construction, repair or maintenance of mining equipment and were performed by Bruce M. Lewis or subcontractors; and

That the above work and improvements were made by and at the expense of the owner of the claims, for the purpose of complying with the laws of the United States of America, pertaining to assessments or annual work.

Dated this 15<sup>th</sup> day of NOVEMBER, 2001.

OWNER Bruce M. Lewis  
Bruce M. Lewis

RECEIVED  
BLM STATE OFFICE  
2001 DEC 21 A 11:52  
MARICOPA COUNTY

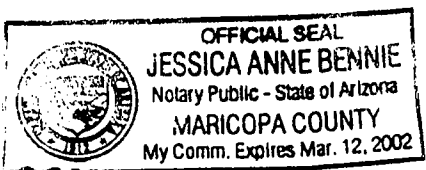
STATE OF ARIZONA, COUNTY OF MARICOPA ss:

The foregoing instrument was acknowledged before me

The 15<sup>th</sup> day of November, 2001 by Bruce M. Lewis

My Commission Expires: March 12, 2002

Jessica Anne Bennie  
Notary Public



ENTERED INTO COMPUTER  
TK 2/4/02

Recording Requested By

And When Recorded Mail To:

*BRUCE LEWIS*  
*Box 6044*  
*Sun City West AZ*  
*85376*



2001-04751

Page 1 of 2

Requested By: *BRUCE LEWIS*

PATRICIA L WALL, RECORDER

OFFICIAL RECORDS OF LA PAZ COUNTY, AZ

11/19/2001 03:51 PM Recording Fee \$15.00

(This space reserved for recording information)

CAPTION HEADING: *AFFIDAVIT of LABOR*

BLM. RECEIVED  
2001 DEC 21 A 11:52  
TUCSON, ARIZONA

Recording requested by  
and return to:  
Bruce M. Lewis  
P.O. Box 6044  
Sun City West, AZ. 85376

## AFFIDAVIT OF PERFORMANCE OF ANNUAL WORK

STATE OF ARIZONA, COUNTY OF MARICOPA ss:

Bruce M. Lewis, being duly sworn, according to law, deposes and says:

That he is a citizen of the United States of America, more than 18 years of age and resides at Sun City West, Arizona;

That he is personally acquainted with the following unpatented mining claims which are situated in the La Paz Mining District, La Paz County, Arizona, the county recorder's document numbers and the BLM serial numbers of which are as follows:

CLAIM NAME	COUNTY RECORDERS		BLM AMC		TOWNSHIP	RANGE
	DOCUMENT NUMBER	SERIAL NO.	SECTION			
LMC #3	97-06072	348645	22		4N	21W
LMC #4	97-06073	348646	22		4N	21W

That Bruce M. Lewis, whose address is P.O. Box 6044, Sun City West, AZ. 85376, is the owner of the above described claims;

That between the dates of September 1, 2000 and August 29, 2001 in excess of two hundred dollars (\$200.00) worth of work and improvements were done and performed upon or for the benefit of this claim group.

That such work and improvements consisted of Geochemical reconnaissance and grid surveys, fencing-off of abandoned mine shafts, repair of existing access roads, purchase and construction, repair or maintenance of mining equipment and were performed by Bruce M. Lewis or subcontractors; and

That the above work and improvements were made by and at the expense of the owner of the claims, for the purpose of complying with the laws of the United States of America, pertaining to assessments or annual work.

Dated this 15<sup>th</sup> day of November, 2001.

OWNER Bruce M. Lewis  
Bruce M. Lewis

RECEIVED  
BLM ARIZONA STATE OFFICE  
2001 DEC 21 A 11:52  
TERRON, ARIZONA

STATE OF ARIZONA, COUNTY OF MARICOPA ss:

The foregoing instrument was acknowledged before me

The 15<sup>th</sup> day of November, 2001 by Bruce M. Lewis

My Commission Expires: March 12, 2002

Jessica Anne Bennie  
Notary Public



Recording Requested By

And When Recorded Mail To:

BRUCE LEWIS  
Box 6044  
Sun City West AZ  
85376



2001-04752

Page 1 of 2

Requested By: BRUCE LEWIS

PATRICIA L WALL, RECORDER

OFFICIAL RECORDS OF LA PAZ COUNTY, AZ

11/19/2001 03:51 PM Recording Fee \$15.00

(This space reserved for recording information)

CAPTION HEADING: AFFIDAVIT OF LABOR

RECEIVED  
BLM. RECORDS OFFICE  
2001 DEC 21 A 11:52  
PINALAYA, ARIZONA

Recording requested by  
and return to:  
Bruce M. Lewis  
P.O. Box 6044  
Sun City West, AZ. 85376

**AFFIDAVIT OF PERFORMANCE OF ANNUAL WORK**

STATE OF ARIZONA, COUNTY OF MARICOPA ss:

Bruce M. Lewis, being duly sworn, according to law, deposes and says:

That he is a citizen of the United States of America, more than 18 years of age and resides at Sun City West, Arizona;

That he is personally acquainted with the following unpatented mining claims which are situated in the La Paz Mining District, La Paz County, Arizona, the county recorder's document numbers and the BLM serial numbers of which are as follows:

CLAIM NAME	COUNTY RECORDERS DOCUMENT NUMBER	BLM AMC SERIAL NO.	SECTION	TOWNSHIP	RANGE
LMC #5	2000-01481	353606	19	4N	21W

That Bruce M. Lewis, whose address is P.O. Box 6044, Sun City West, AZ. 85376, is the owner of the above described claims;

That between the dates of September 1, 2000 and August 29, 2001 in excess of two hundred dollars (\$200.00) worth of work and improvements were done and performed upon or for the benefit of this claim group.

That such work and improvements consisted of Geochemical reconnaissance and grid surveys, fencing-off of abandoned mine shafts, repair of existing access roads, purchase and construction, repair or maintenance of mining equipment and were performed by Bruce M. Lewis or subcontractors; and

That the above work and improvements were made by and at the expense of the owner of the claims, for the purpose of complying with the laws of the United States of America, pertaining to assessments or annual work.

Dated this 15<sup>th</sup> day of November, 2001.

OWNER Bruce M. Lewis  
Bruce M. Lewis

RECEIVED  
BLM STATE OFFICE  
2001 DEC 21 A 11:52  
MARICOPA COUNTY

STATE OF ARIZONA, COUNTY OF MARICOPA ss:

The foregoing instrument was acknowledged before me

The 15<sup>th</sup> day of November, 2001 by Bruce M. Lewis

My Commission Expires: March 12, 2002

Jessica Anne Bennie  
Notary Public





Recording Requested By

And When Recorded Mail To:

BRUCE LEWIS  
Box 6044  
Sun City West AZ  
85376



2001-04753

Page 1 of 2

Requested By: BRUCE LEWIS

PATRICIA L WALL, RECORDER

OFFICIAL RECORDS OF LA PAZ COUNTY, AZ

11/19/2001 03:51 PM Recording Fee \$15.00

(This space reserved for recording information)

CAPTION HEADING: AFFIDAVIT OF LABOR

RECEIVED  
BLM STATE OFFICE  
2001 DEC 21 A 11:52  
TUCSON, ARIZONA

**MAINTENANCE FEE PAYMENT WAIVER CERTIFICATION**

This small miner waiver is filed to hold the claims/sites listed below for the assessment year beginning at noon on the first September 1 following the official filing of this form with BLM.

The undersigned owner(s) of the mining claims/sites listed below hereby certify under penalty of 18 U.S.C. 1001 and 43 U.S.C. 1212 that:

I/We control, or will control, ten or fewer mining claims/sites located and maintained on Federal land in the United States of America on the August 31 that is one day before the beginning of the assessment year indicated in line one above.

I/We have/will performed/perform assessment work upon the claims listed below for the current assessment year as of the August 31 indicated in line three above. This work meets the requirements of the General Mining Law of 1872, as amended; the Act of August 10, 1993; and the regulations at 43 CFR 3833 and 3850. Such work will be described on our affidavit of labor. Listing a site on this form constitutes a filing of a Notice of Intention to Hold for that site. I enclose a \$5.00 per site service charge (recording fee) for each site listed.

Please check this box if the following statement applies to you.  
I/We relinquish my/our claims and/or sites not listed below.

AMC 347247, 348645,  
353606

The mining claims and sites for which the above waiver from payment of the maintenance fees is made are:

CLAIM NAME	BLM RECORDATION SERIAL NUMBER
1. LMC No. 1	AMC 347247
2. LMC No. 2	AMC 347248
3. LMC No. 3	AMC 348645
4. LMC No. 4	AMC 348646
5. LMC No. 5	AMC 353606
6.	
7.	
8.	
9.	
10.	

All owner(s) of the above mining claims and sites are filing for this waiver.

I/We understand and acknowledge that pursuant to 43 U.S.C. 1212 and 18 U.S.C. 1001, the filing of a false, fictitious, or fraudulent document with the Bureau of Land Management may result in a fine of up to \$10,000, a prison term not to exceed five years, or both.

\* BRUCE M. LEWIS (AGENT)  
(Owner's Name - Please Print)  
P.O. Box 6044  
(Street or P.O. Box)

Bruce M. Lewis (AGENT)  
(Owner's Signature)  
Sun City West AZ 85376  
(City) (State) (Zip Code)

L. RENAY LEWIS  
(Owner's Name - Please Print)  
P.O. Box 6044  
(Street or P.O. Box)

Bruce M. Lewis (AGENT)  
(Owner's Signature)  
Sun City West AZ 85376  
(City) (State) (Zip Code)

VAN CHAMBERS  
(Owner's Name - Please Print)  
P.O. Box 6044  
(Street or P.O. Box)

Bruce M. Lewis (AGENT)  
(Owner's Signature)  
Sun City West AZ 85376  
(City) (State) (Zip Code)

GAY S. CHAMBERS  
(Owner's Name - Please Print)  
P.O. Box 6044  
(Street or P.O. Box)

Bruce M. Lewis (AGENT)  
(Owner's Signature)  
Sun City West AZ 85376  
(City) (State) (Zip Code)

(Continued on reverse)

\* DESIGNATION OF AGENT ON FILE WITH BLM

ENTERED IN BLM SYSTEM 11/15/96

JEREMY CHAMBERS  
(Owner's Name - Please Print)  
P.O. Box 6044  
(Street or P.O. Box)

Bruce M. Francis (Agent)  
(Owner's Signature)  
SUN CITY WEST AZ 85376  
(City) (State) (Zip Code)

KRIS CHAMBERS  
(Owner's Name - Please Print)  
P.O. Box 6044  
(Street or P.O. Box)

Bruce M. Francis (Agent)  
(Owner's Signature)  
SUN CITY WEST AZ 85376  
(City) (State) (Zip Code)

MATTHEW CHAMBERS  
(Owner's Name - Please Print)  
P.O. Box 6044  
(Street or P.O. Box)

Bruce M. Francis (Agent)  
(Owner's Signature)  
SUN CITY WEST AZ 85376  
(City) (State) (Zip Code)

PHILIP R. AND CHARLOE B. ANDREWS  
(Owner's Name - Please Print)  
P.O. Box 6044  
(Street or P.O. Box)

Bruce M. Francis (Agent)  
(Owner's Signature)  
SUN CITY WEST AZ 85376  
(City) (State) (Zip Code)

INSTRUCTIONS

- This certification of waiver from payment of maintenance fees is made under the regulations at 43 CFR 3833 and 3850.
- This waiver **must** be filed in advance of the assessment year for which a waiver is sought, but in no event be filed later than the August 31st preceding the assessment year for which the waiver is sought.
- You **must** still record your affidavit of assessment work for claims listed and/or Notices of Intention to Hold for any sites listed with the BLM by each December 30th, and the local recording office under State law, as in the past.
- A \$5.00 service charge (recording fee) is required for all sites listed, otherwise a separate notice of intent to hold **must** be filed by December 30.
- This waiver **must** be filed in the BLM State Office where the mining claims are recorded.
- If the claims and sites are located in more than one State, a separate waiver form **must** be filed in each State in which they are held. The total number of claims and sites listed on separate waiver forms cannot exceed ten.
- All claim names and Bureau of Land Management (BLM) serial numbers **must** be listed for all mining claims and sites for which a waiver is sought.
- All owners and their addresses **must** be listed.
- This waiver form **must** be signed by all of the owners or their designated agent. If an agent is designated, a statement appointing the agent, signed by all of the owners, **must** be submitted with this certification, if a designation of agent is not currently on file with the BLM State office where your claims and sites are recorded.
- Mining claims and sites held by a husband and wife, either jointly or individually, or their children under the age of discretion, shall be counted towards the 10 claim limit. Mining claims and sites held in co-ownership, or by an association of locators, by a partnership, or by a corporation shall be counted towards the 10 claim limit for claimants that have an interest in these entities.
- Failure to pay the maintenance fee or meet the requirements for waiver from payment of the maintenance fee by any August 31st deadline for the following assessment year shall cause the mining claims and sites to be declared null and void.

NOTICE/BURDEN HOURS STATEMENT

The Privacy Act of 1974 and the regulation in 43 CFR 2.48(d) provide that you be furnished the following information in connection with the information required by this certification of exemption from rental fees form.

**AUTHORITY:** 30 U.S.C. 28-28k; 43 U.S.C. 1201, 1740, and 1744; 43 CFR 3833 and 3850.

**PRINCIPLE PURPOSE:** This information is to be used to verify that the owner(s) of a mining claim has complied with the Act of August 10, 1993 (107 Stat. 312), and is entitled to perform assessment work in lieu of paying the maintenance fee for the mining claims listed on this form.

**ROUTINE USE:** (1) Adjudication of the claimant(s) certification of waiver from paying the maintenance fee otherwise required by the Act of August 10, 1993 (107 Stat. 312). (2) Disclosure may be made to appropriate Federal agencies when location is made within the agency's geographic area of responsibility. (3) Information from the record and/or the record will be transferred to the appropriate Federal, State, or local agency, or a member of the public in response to a specific request for pertinent information. (4) Information may also be provided to the Department of Justice or in a proceeding before a court or adjudicative body; or to Federal, State, local or foreign agencies when needed for enforcement of civil or criminal codes or applicable regulations concerning title rights upon the public land.

**EFFECT OF NOT PROVIDING INFORMATION:** Disclosure of this information is required by the Act of August 10, 1993 (107 Stat. 312) and 43 CFR 3833 for those owner(s) wishing to take the small miners waiver allowed under 43 CFR 3833 and 3850. Failure to supply the information required in this form to support the owner(s) certification of waiver from payment of the otherwise required maintenance fees will result in the waiver being disallowed and the mining claims declared null and void by the Bureau of Land Management (BLM).

The Paperwork Reduction Act of 1980 (44 U.S.C. 3501, et seq.) requires us to tell you that:

This information is being collected to allow the BLM to determine if you qualify for a waiver from the payment of \$100 per mining claim maintenance fee established by the Act of August 10, 1993 (107 Stat. 312) and the implementing regulations at 43 CFR 3833 and 3850. A response to this request is required in accordance with the statute (107 Stat. 312) to retain your benefit.

Public reporting burden for this form is estimated to average 8 minutes per response, including time to review instructions, gathering and maintaining data, and completing and reviewing the form. Direct comments regarding this burden estimate, or any other aspect of this form, to the Department of the Interior, Bureau of Land Management, Information Collection Clearance Officer (DW-101) Denver Federal Center, Building 40, P.O. Box 25047, Denver, CO 80225-0047 and the Office of Management and Budget, Paperwork Reduction Project (1004-0114), Washington, D.C. 20503.

BLM would like you to know that you do not have to respond to this, or any other, Federal agency-sponsored information collection unless it displays a currently valid OMB control number.

ARIZONA

FOR OFFICIAL USE ONLY

RECEIVED

10/2/8

**MAINTENANCE FEE PAYMENT WAIVER CERTIFICATION**

This small miner waiver is filed to hold the claims/sites listed below for the assessment year beginning at noon on the first September 1 following the official filing of this form with BLM.

The undersigned owner(s) of the mining claims/sites listed below hereby certify under penalty of 18 U.S.C. 1001 and 43 U.S.C. 1212 that:

I/We control, or will control, ten or fewer mining claims/sites located and maintained on Federal land in the United States of America on the August 31 that is one day before the beginning of the assessment year indicated in line one above.

I/We have/will performed/perform assessment work upon the claims listed below for the current assessment year as of the August 31 indicated in line three above. This work meets the requirements of the General Mining Law of 1872, as amended; the Act of August 10, 1993; and the regulations at 43 CFR 3833 and 3850. Such work will be described on our affidavit of labor. Listing a site on this form constitutes a filing of a Notice of Intention to Hold for that site. I enclose a \$5.00 per site service charge (recording fee) for each site listed.

Please check this box if the following statement applies to you.

*I/We relinquish my/our claims and/or sites not listed below.*

The mining claims and sites for which the above waiver from payment of the maintenance fees is made are:

AMC 347247  
348645

353604

CLAIM NAME	BLM RECORDATION SERIAL NUMBER
1. LMC No. 1	AMC 347247
2. LMC No. 2	AMC 347248
3. LMC No. 3	AMC 348645
4. LMC No. 4	AMC 348646
5. LMC No. 5	AMC 353604
6.	
7.	
8.	
9.	
10.	

RECEIVED  
 BUREAU OF  
 LAND  
 MANAGEMENT  
 AUG 21 10 08 AM '00  
 ARIZONA  
 STATE OFFICE  
 PHOENIX, ARIZONA

All owner(s) of the above mining claims and sites are filing for this waiver.

I/We understand and acknowledge that pursuant to 43 U.S.C. 1212 and 18 U.S.C. 1001, the filing of a false, fictitious, or fraudulent document with the Bureau of Land Management may result in a fine of up to \$10,000, a prison term not to exceed five years, or both.

* <u>BRUCE M. LEWIS (AGENT)</u> (Owner's Name - Please Print)	<u>Bruce M. Lewis (AGENT)</u> (Owner's Signature)
<u>P.O. Box 1056</u> (Street or P.O. Box)	<u>EHRENBURG AZ 85334</u> (City) (State) (Zip Code)
<u>L. RENAY LEWIS</u> (Owner's Name - Please Print)	<u>Bruce M. Lewis (AGENT)</u> (Owner's Signature)
<u>P.O. Box 1056</u> (Street or P.O. Box)	<u>EHRENBURG AZ 85334</u> (City) (State) (Zip Code)
<u>VAN CHAMBERS</u> (Owner's Name - Please Print)	<u>Bruce M. Lewis (AGENT)</u> (Owner's Signature)
<u>P.O. Box 1056</u> (Street or P.O. Box)	<u>EHRENBURG AZ 85334</u> (City) (State) (Zip Code)
<u>GAY S. CHAMBERS</u> (Owner's Name - Please Print)	<u>Bruce M. Lewis (AGENT)</u> (Owner's Signature)
<u>P.O. Box 1056</u> (Street or P.O. Box)	<u>EHRENBURG AZ 85334</u> (City) (State) (Zip Code)

ENTERED IN COMPUTER  
7/1/00

(Continued on reverse)

\* DESIGNATION OF AGENT ON FILE WITH BLM

JEREMY CHAMBERS  
(Owner's Name - Please Print)  
P.O. Box 1056  
(Street or P.O. Box)

KRIS CHAMBERS  
(Owner's Name - Please Print)  
P.O. Box 1056  
(Street or P.O. Box)

MATTHEW CHAMBERS  
(Owner's Name - Please Print)  
P.O. Box 1056  
(Street or P.O. Box)

PHILIP R. AND CHARLOVE B. ANDREWS  
(Owner's Name - Please Print)  
P.O. Box 1056  
(Street or P.O. Box)

Bruce M. Lewis (AGENT)  
(Owner's Signature)  
EHRENBURG AZ 85334  
(City) (State) (Zip Code)

Bruce M. Lewis (AGENT)  
(Owner's Signature)  
EHRENBURG AZ 85334  
(City) (State) (Zip Code)

Bruce M. Lewis (AGENT)  
(Owner's Signature)  
EHRENBURG AZ 85334  
(City) (State) (Zip Code)

Bruce M. Lewis (AGENT)  
(Owner's Signature)  
EHRENBURG AZ 85334  
(City) (State) (Zip Code)

INSTRUCTIONS

1. This certification of waiver from payment of maintenance fees is made under the regulations at 43 CFR 3833 and 3850.
2. This waiver must be filed in advance of the assessment year for which a waiver is sought, but in no event be filed later than the August 31st preceding the assessment year for which the waiver is sought.
3. You must still record your affidavit of assessment work for claims listed and/or Notices of Intention to Hold for any sites listed with the BLM by each December 30th, and the local recording office under State law, as in the past.
4. A \$5.00 service charge (recording fee) is required for all sites listed, otherwise a separate notice of intent to hold must be filed by December 30.
5. This waiver must be filed in the BLM State Office where the mining claims are recorded.
6. If the claims and sites are located in more than one State, a separate waiver form must be filed in each State in which they are held. The total number of claims and sites listed on separate waiver forms cannot exceed ten.
7. All claim names and Bureau of Land Management (BLM) serial numbers must be listed for all mining claims and sites for which a waiver is sought.
8. All owners and their addresses must be listed.
9. This waiver form must be signed by all of the owners or their designated agent. If an agent is designated, a statement appointing the agent, signed by all of the owners, must be submitted with this certification, if a designation of agent is not currently on file with the BLM State office where your claims and sites are recorded.
10. Mining claims and sites held by a husband and wife, either jointly or individually, or their children under the age of discretion, shall be counted towards the 10 claim limit. Mining claims and sites held in co-ownership, or by an association of locators, by a partnership, or by a corporation shall be counted towards the 10 claim limit for claimants that have an interest in these entities.
11. Failure to pay the maintenance fee or meet the requirements for waiver from payment of the maintenance fee by any August 31st deadline for the following assessment year shall cause the mining claims and sites to be declared null and void.

NOTICE/BURDEN HOURS STATEMENT

The Privacy Act of 1974 and the regulation in 43 CFR 2.48(d) provide that you be furnished the following information in connection with the information required by this certification of exemption from rental fees form.

**AUTHORITY:** 30 U.S.C. 28-28k; 43 U.S.C. 1201, 1740, and 1744; 43 CFR 3833 and 3850.

**PRINCIPLE PURPOSE:** This information is to be used to verify that the owner(s) of a mining claim has complied with the Act of August 10, 1993 (107 Stat. 312), and is entitled to perform assessment work in lieu of paying the maintenance fee for the mining claims listed on this form.

**ROUTINE USE:** (1) Adjudication of the claimant(s) certification of waiver from paying the maintenance fee otherwise required by the Act of August 10, 1993 (107 Stat. 312). (2) Disclosure may be made to appropriate Federal agencies when location is made within the agency's geographic area of responsibility. (3) Information from the record and/or the record will be transferred to the appropriate Federal, State, or local agency, or a member of the public in response to a specific request for pertinent information. (4) Information may also be provided to the Department of Justice or in a proceeding before a court or adjudicative body; or to Federal, State, local or foreign agencies when needed for enforcement of civil or criminal codes or applicable regulations concerning title rights upon the public land.

**EFFECT OF NOT PROVIDING INFORMATION:** Disclosure of this information is required by the Act of August 10, 1993 (107 Stat. 312) and 43 CFR 3833 for those owner(s) wishing to take the small miners waiver allowed under 43 CFR 3833 and 3850. Failure to supply the information required in this form to support the owner(s) certification of waiver from payment of the otherwise required maintenance fees will result in the waiver disallowed and the mining claims declared null and void by the Bureau of Land Management (BLM).

The Paperwork Reduction Act of 1980 (44 U.S.C. 3501, et seq.) requires us to tell you that:

This information is being collected to allow the BLM to determine if you qualify for a waiver from the payment of \$100 per mining claim maintenance fee established by the Act of August 10, 1993 (107 Stat. 312) and the implementing regulations at 43 CFR 3833 and 3850. A response to this request is required in accordance with the statute (107 Stat. 312) to retain your benefit.

Public reporting burden for this form is estimated to average 8 minutes per response, including time to review instructions, gathering and maintaining data, and completing and reviewing the form. Direct comments regarding this burden estimate, or any other aspect of this form, to the Department of the Interior, Bureau of Land Management, Information Collection Clearance Officer (DW-101) Denver Federal Center, Building 40, P.O. Box 25047, Denver, CO 80225-0047 and the Office of Management and Budget, Paperwork Reduction Project (1004-0114), Washington, D.C. 20503.

BLM would like you to know that you do not have to respond to this, or any other, Federal agency-sponsored information collection unless it displays a currently valid OMB control number.

FOR OFFICIAL USE ONLY

RECEIVED BUREAU OF LAND MANAGEMENT

10 08 AM '00

Aug 24 10 08 AM '00

RECEIVED BUREAU OF LAND MANAGEMENT

ARIZONA STATE OFFICE

PHOENIX, ARIZONA





# LMC

Lewis Mining Company

P.O. Box 1056  
Ehrenberg, AZ 85334

Bureau of Land Management  
Arizona State Office  
222 North Central Avenue  
Phoenix, AZ

December 19, 2000

Re: Submittal of Affidavit of Performance of Annual Work

Gentlemen:

Attached please find three Affidavits of Performance of Annual Work for the following claims:

CLAIM NAME	COUNTY RECORDERS	BLM AMC		TOWNSHIP	RANGE
	DOCUMENT NUMBER	SERIAL NO.	SECTION		
LMC #1	97-03971	347247	24	4N	21W
LMC #2	97-03972	347248	24	4N	21W
LMC #3	97-06072	348645	21	4N	21W
LMC #4	97-06073	348646	21	4N	21W
LMC #5	2000-01481	353606	19	4N	21W

Also, enclosed is a cashier's check for \$5.00 per claim filing fees, totaling \$25.00.

Please return the originals after date/time stamping to me at my address:

Bruce M. Lewis  
P.O. Box 1056  
Ehrenberg, AZ 85334

Sincerely,

Bruce M. Lewis  
(Owner and Agent for Association)

RECEIVED  
B.L.M.  
ARIZONA STATE OFFICE  
DEC 22 9 30 AM '00

5-2

ENTERED INTO COMPUTER

26 FEB 2001

Bruce M. Lewis  
P.O. Box 1056  
Ehrenberg, AZ. 85334

## AFFIDAVIT OF PERFORMANCE OF ANNUAL WORK

STATE OF ARIZONA, COUNTY OF LA PAZ ss:

Bruce M. Lewis, being duly sworn, according to law, deposes and says:

That he is a citizen of the United States, more than 18 years of age and resides at Ehrenberg, La Paz County, Arizona;

That he is personally acquainted with the following unpatented mining claims which are situated in the La Paz Mining District, La Paz County, Arizona, the county recorders' document numbers and the BLM serial numbers of which are as follows:

CLAIM NAME	COUNTY RECORDERS DOCUMENT NUMBER	BLM AMC SERIAL NO.	SECTION	TOWNSHIP	RANGE
LMC #1	97-03971	347247	24	4N	21W
LMC #2	97-03972	347248	24	4N	21W

That Bruce M. Lewis, whose address is P.O. Box 1056, Ehrenberg, AZ. 85334, is the owner of the above described claims;

That between the dates of September 1, 1999 and June 24, 2000 in excess of two hundred dollars (\$200.00) worth of work and improvements were done and performed upon or for the benefit of this claim group;

That such work and improvements consisted of Geochemical reconnaissance and grid surveys, fencing-off of abandoned mine shafts, repair of existing access roads, purchase and repair or maintenance of mining equipments and were performed by Bruce M. Lewis or subcontractors; and

That the above work and improvements were made by and at the expense of the owner or the claims, for the purpose of complying with the laws of the United States, pertaining to assessments or annual work.

Dated this 6<sup>th</sup> day of Dec, 2000.

OWNER Bruce M. Lewis  
Bruce M. Lewis

STATE OF ARIZONA, COUNTY OF Maricopa ss:

The foregoing instrument was acknowledged before me  
The 6<sup>TH</sup> day of December, 2000 by Bruce M. Lewis.

My Commission Expires July 10, 2002

Brilla Sue Tilley  
Notary Public



ENTERED INTO COMPUTER

26 FEB 2001

RECEIVED  
BLM  
ARIZONA STATE OFFICE  
DEC 22 9 30 AM '00



Bruce M. Lewis  
P.O. Box 1056  
Ehrenberg, AZ. 85334

## AFFIDAVIT OF PERFORMANCE OF ANNUAL WORK

STATE OF ARIZONA, COUNTY OF LA PAZ ss:

Bruce M. Lewis, being duly sworn, according to law, deposes and says:

That he is a citizen of the United States, more than 18 years of age and resides at Ehrenberg, La Paz County, Arizona;

That he is personally acquainted with the following unpatented mining claims which are situated in the La Paz Mining District, La Paz County, Arizona, the county recorders' document numbers and the BLM serial numbers of which are as follows:

CLAIM NAME	COUNTY RECORDERS DOCUMENT NUMBER	BLM SERIAL NO.	AMC SECTION	TOWNSHIP	RANGE
LMC #3	97-06072	348645	21	4N	21W
LMC #4	97-06073	348646	21	4N	21W

That Bruce M. Lewis, whose address is P.O. Box 1056, Ehrenberg, AZ. 85334, is the owner of the above described claims;

That between the dates of September 1, 1999 and June 24, 2000 in excess of two hundred dollars (\$200.00) worth of work and improvements were done and performed upon or for the benefit of this claim group;

That such work and improvements consisted of Geochemical reconnaissance and grid surveys, fencing-off of abandoned mine shafts, repair of existing access roads, purchase and repair or maintenance of mining equipments and were performed by Bruce M. Lewis or subcontractors; and

That the above work and improvements were made by and at the expense of the owner or the claims, for the purpose of complying with the laws of the United States, pertaining to assessments or annual work.

Dated this 6<sup>th</sup> day of Dec, 2000.


OWNER Bruce M. Lewis  
Bruce M. Lewis

STATE OF ARIZONA, COUNTY OF Maricopa ss:

The foregoing instrument was acknowledged before me  
The 6<sup>TH</sup> day of December, 2000 by Bruce M. Lewis.

My Commission Expires July 10, 2002

Brilla Sue Tilley  
Notary Public



ENTERED INTO COMPUTER

26 FEB 2001

RECEIVED  
BLM  
ARIZONA STATE OFFICE  
DEC 22 9 30 AM '00

Bruce M. Lewis  
P.O. Box 1056  
Ehrenberg, AZ. 85334

## AFFIDAVIT OF PERFORMANCE OF ANNUAL WORK

STATE OF ARIZONA, COUNTY OF LA PAZ ss:

Bruce M. Lewis, being duly sworn, according to law, deposes and says:

That he is a citizen of the United States, more than 18 years of age and resides at Ehrenberg, La Paz County, Arizona;

That he is personally acquainted with the following unpatented mining claims which are situated in the La Paz Mining District, La Paz County, Arizona, the county recorders' document numbers and the BLM serial numbers of which are as follows:

CLAIM NAME	COUNTY RECORDERS DOCUMENT NUMBER	BLM SERIAL NO.	AMC	SECTION	TOWNSHIP	RANGE
LMC #5	2000-01481	353606		19	4N	21W

That Bruce M. Lewis, whose address is P.O. Box 1056, Ehrenberg, AZ. 85334, is the owner of the above described claims;


That between the dates of September 1, 1999 and June 24, 2000 in excess of two hundred dollars (\$200.00) worth of work and improvements were done and performed upon or for the benefit of this claim group;

That such work and improvements consisted of Geochemical reconnaissance and grid surveys, fencing-off of abandoned mine shafts, repair of existing access roads, purchase and repair or maintenance of mining equipments and were performed by Bruce M. Lewis or subcontractors; and

That the above work and improvements were made by and at the expense of the owner or the claims, for the purpose of complying with the laws of the United States, pertaining to assessments or annual work.

Dated this 6<sup>th</sup> day of Dec., 2000.

OWNER




Bruce M. Lewis


STATE OF ARIZONA, COUNTY OF Maricopa ss:

The foregoing instrument was acknowledged before me  
The 6<sup>th</sup> day of December, 2000 by Bruce M. Lewis.

My Commission Expires July 10, 2002



Notary Public



ENTERED INTO COMPUTER



RECEIVED  
BLM  
ARIZONA STATE OFFICE  
Dec 22 9 30 AM '00

**United States Department of the Interior  
Bureau of Land Management**  
BUSINESS & SUPPORT SVCS DIV  
222 N CENTRAL AVE  
PHOENIX, AZ 85004 -2203  
Phone: (602) 417-9200

Receipt	
No:	175742

Transaction #: 188981  
Date of Transaction: 08/24/2000

CUSTOMER: LEWIS MINING  
PO BOX 1056  
EHRENBERG, AZ 85334

LINE #	QTY	COMMODITY / SUBJECT / ACTION / PRODUCT	REMARKS	UNIT PRICE	TOTAL
1	1	LOCATABLE MINERALS / MINING CLAIMS-ACCOUNTS/UNADJUDICATED / MINING CLAIM MONEY RECEIVED (455)	WAIVER ONLY (5)	- n/a -	\$25.00

**TOTAL: \$25.00**

**PAYMENT INFORMATION**

1	AMOUNT:	\$25.00	POSTMARKED:	08/23/2000
	TYPE:	CHECK	RECEIVED:	08/24/2000
	CHECK NO:	86295928116		
	NAME:	LEWIS MINING PO BOX 1056 EHRENBERG AZ 85334		

**REMARKS**

**CASE SERIAL NUMBER INFORMATION**

TRNS #	LINE #	CASES
188981	1	AMC347247

This receipt was generated by the automated BLM Collections and Billings System and is a paper representation of a portion of the official electronic record contained therein.

**NOTICE!!**

**These documents have been scanned!**

**Do not place un-scanned documents beneath this notice!**

**Do not remove this notice from this file!**

GPO Jacket No. 560-102  
Print Order 61540  
Rise Business Services, LLC  
Job=AZ15 7/2/2019



Box Number= AZ15138



Claim Begin-End: AMC353606-AMC353606

**5 Miscellaneous**



AZ15138-8

AMC353193-AMC353776

<b>Authorized Date</b>	01/23/2002
<b>Instructions to Accounts</b>	REFUND \$25 CLAIMANT PD 7/31/& 8/24/00 SAME CLAIMS
<b>Login ID</b>	1461
<b>Entry Date</b>	01/23/2002
<b>Total Amount</b>	\$25.00

347247  
348645  
353646

1/23/02 Refund \$25.00  
Claimant Pd. 7/31 & 8/24/00 for  
same claims,  
LH

**United States Department of the Interior**  
**Bureau of Land Management**  
 BUSINESS & SUPPORT SVCS DIV  
 222 N CENTRAL AVE  
 PHOENIX, AZ 85004 -2203  
 Phone: (602) 417-9200

Receipt	
No:	160813

<b>Transaction #:</b> 173799					
<b>Date of Transaction:</b> 07/31/2000					
<b>CUSTOMER:</b>		BRUCE M LEWIS 12306 OLD POMERADO <i>P.O. Box 1056</i> POWAY, CA 92064 <i>Chenango, AZ 85334</i>			
LINE #	QTY	COMMODITY / SUBJECT / ACTION / PRODUCT	REMARKS	UNIT PRICE	TOTAL
1	1.00	SUSPENSE, MISCELLANEOUS / CANCELLED CHECKS (CX) / CANCELLED CHECKS (CX)(455)		- n/a -	\$25.00
<b>TOTAL:</b>					<b>\$25.00</b>

PAYMENT INFORMATION			
1	AMOUNT:	\$25.00	POSTMARKED: N/A
	TYPE:	CASH	RECEIVED: 07/31/2000
	NAME:	LEWIS, BRUCE M 12306 OLD POMERADO POWAY CA 92064	

REMARKS

This receipt was generated by the automated BLM Collections and Billings System and is a paper representation of a portion of the official electronic record contained therein.

DEPARTMENT OF THE INTERIOR  
BUREAU OF LAND MANAGEMENT  
MINING CLAIMS  
Customer Information - With OUT Legal Description  
ACTIVE CLAIMS

Run Date: 01/22/2002 09:29 AM

Page 1 of 1

Admin State: AZ  
Geo State:

LEWIS BRUCE M  
12306 OLD POMERADO  
POWAY, CA 92064

INT-REL: CLAIMANT

CUSTOMER ID: 42654

<u>Serial No</u>	<u>Claim Name/Number</u>	<u>County</u>	<u>Disposition</u>	<u>Int Rel</u>
AMC347247	LMC #1	LA PAZ	ACTIVE	CLAIMANT
AMC347248	LMC #2	LA PAZ	ACTIVE	CLAIMANT
AMC348645	LMC #3	LA PAZ	ACTIVE	CLAIMANT
AMC348646	LMC #4	LA PAZ	ACTIVE	CLAIMANT

LEWIS BRUCE M  
BOX 1056  
EHRENBERG, AZ 85334

INT-REL: AGENT

CUSTOMER ID: 2111666

<u>Serial No</u>	<u>Claim Name/Number</u>	<u>County</u>	<u>Disposition</u>	<u>Int Rel</u>
AMC353606	LMC #5	LA PAZ	ACTIVE	AGENT

**DEPARTMENT OF THE INTERIOR  
BUREAU OF LAND MANAGEMENT  
MINING CLAIMS  
(LIVE) Serial Register Page**

RunDate/Time: 01/23/02 10:38 AM

Page 1 of 6

**01 10-21-1976;090STAT0090;43USC1744**  
**Case Type 384201: PLACER CLAIM**  
**Claim Name: LMC #1**  
**Commodity :**  
**Case Disposition: ACTIVE**

**Serial Number  
AMC347247**

Name & Address	Int Rel	% Interest
ANDREWS CHARLENE 12306 OLD POMERADO POWAY, CA 92064	CLAIMANT	0.0000000
ANDREWS PHIL 12306 OLD POMERADO POWAY, CA 92064	CLAIMANT	0.0000000
CHAMBERS GAY 12306 OLD POMERADO POWAY, CA 92064	CLAIMANT	0.0000000
CHAMBERS JEREMY 12306 OLD POMERADO POWAY, CA 92064	CLAIMANT	0.0000000
CHAMBERS KRIS 12306 OLD POMERADO POWAY, CA 92064	CLAIMANT	0.0000000
CHAMBERS MATTHEW 12306 OLD POMERADO POWAY, CA 92064	CLAIMANT	0.0000000
CHAMBERS VAN 12306 OLD POMERADO POWAY, CA 92064	CLAIMANT	0.0000000
LEWIS BRUCE M 12306 OLD POMERADO POWAY, CA 92064	CLAIMANT	0.0000000
LEWIS L RENAY 12306 OLD POMERADO POWAY, CA 92064	CLAIMANT	0.0000000

Mer Twp Rng Sec	Quadrant	District/Resource	County
14 0040N 0210W 024	SW	YUMA FIELD OFFICE	LA PAZ

Act Date	Code	Action	Action Remarks	Receipt Number
06/13/1997	403	LOCATION DATE		
07/02/1997	395	RECORDATION NOTICE RECD		
08/14/2001	483	SMALL MINER CERT FILED	2002	
12/22/2000	480	EVID OF ASSMT FILED	2000	175742
08/24/2000	483	SMALL MINER CERT FILED	2001	
09/01/1999	483	SMALL MINER CERT FILED	2000	
08/13/1999	480	EVID OF ASSMT FILED	1999	
08/21/1998	483	SMALL MINER CERT FILED	1999	
08/07/1998	480	EVID OF ASSMT FILED	1998	
12/29/1997	481	NOTICE OF INTENT TO HOLD	1997	
08/15/1997	483	SMALL MINER CERT FILED	1998	
07/02/1997	482	RENTAL/MAINTENANCE FEE	1997	
01/02/2002	392	MONIES RECEIVED	\$25.00;1	
08/13/1999	113	ADDITIONAL INFO RECEIVED	RECEIPT 2296560	
12/01/1998	379	REFUND AUTHORIZED	\$5.00	
08/21/1998	113	ADDITIONAL INFO RECEIVED	RECEIPT 2389548	
08/07/1998	113	ADDITIONAL INFO RECEIVED	RECEIPT 2389223	
01/02/1998	113	ADDITIONAL INFO RECEIVED	RECEIPT 2388565	
07/02/1997	501	ACCT ADV IN LEAD FILE	AMC347247-347248;	
07/02/1997	669	LAND STATUS CHECKED		
06/17/1996	404	COUNTY RECORDATION	9703971	

426174

*Is this the  
2001 Po v fee?*

Line Nr Remarks



**DEPARTMENT OF THE INTERIOR**  
**BUREAU OF LAND MANAGEMENT**  
**MINING CLAIMS**  
**(LIVE) Serial Register Page**

RunDate/Time: 01/23/02 10:38 AM

Page 3 of 6

**01 10-21-1976;090STAT0090;43USC1744**  
**Case Type 384201: PLACER CLAIM**  
**Claim Name: LMC #2**  
**Commodity :**  
**Case Disposition: ACTIVE**

**Serial Number**  
**AMC347248**

Name & Address	Int Rel	% Interest
ANDREWS CHARLENE 12306 OLD POMERADO POWAY, CA 92064	CLAIMANT	0.0000000
ANDREWS PHIL 12306 OLD POMERADO POWAY, CA 92064	CLAIMANT	0.0000000
CHAMBERS GAY 12306 OLD POMERADO POWAY, CA 92064	CLAIMANT	0.0000000
CHAMBERS JEREMY 12306 OLD POMERADO POWAY, CA 92064	CLAIMANT	0.0000000
CHAMBERS KRIS 12306 OLD POMERADO POWAY, CA 92064	CLAIMANT	0.0000000
CHAMBERS MATTHEW 12306 OLD POMERADO POWAY, CA 92064	CLAIMANT	0.0000000
CHAMBERS VAN 12306 OLD POMERADO POWAY, CA 92064	CLAIMANT	0.0000000
LEWIS BRUCE M 12306 OLD POMERADO POWAY, CA 92064	CLAIMANT	0.0000000
LEWIS L RENAY 12306 OLD POMERADO POWAY, CA 92064	CLAIMANT	0.0000000

Mer Twp Rng Sec	Quadrant	District/Resource	County
14 0040N 0210W 024	SE	YUMA FIELD OFFICE	LA PAZ

Act Date	Code	Action	Action Remarks	Receipt Number
06/13/1997	403	LOCATION DATE		
07/02/1997	395	RECORDATION NOTICE RECD		
08/14/2001	483	SMALL MINER CERT FILED	2002	
12/22/2000	480	EVID OF ASSMT FILED	2000	175742
08/24/2000	483	SMALL MINER CERT FILED	2001	
09/01/1999	483	SMALL MINER CERT FILED	2000	
08/13/1999	480	EVID OF ASSMT FILED	1999	
08/21/1998	483	SMALL MINER CERT FILED	1999	
08/07/1998	480	EVID OF ASSMT FILED	1998	
12/29/1997	481	NOTICE OF INTENT TO HOLD	1997	
08/15/1997	483	SMALL MINER CERT FILED	1998	
07/02/1997	482	RENTAL/MAINTENANCE FEE	1997	
08/13/1999	113	ADDITIONAL INFO RECEIVED	RECEIPT 2296560	
12/01/1998	379	REFUND AUTHORIZED	\$5.00	
08/21/1998	113	ADDITIONAL INFO RECEIVED	RECEIPT 2389548	
08/07/1998	113	ADDITIONAL INFO RECEIVED	RECEIPT 2389223	
01/02/1998	113	ADDITIONAL INFO RECEIVED	RECEIPT 2388565	
07/02/1997	501	ACCT ADV IN LEAD FILE	AMC347247	
07/02/1997	669	LAND STATUS CHECKED		
06/17/1996	404	COUNTY RECORDATION	9703972	

Line Nr Remarks

**DEPARTMENT OF THE INTERIOR  
BUREAU OF LAND MANAGEMENT  
MINING CLAIMS**

**(LIVE) Serial Register Page**

RunDate/Time: 01/23/02 10:38 AM

Page 4 of 6

**01 10-21-1976;090STAT0090;43USC1744**  
**Case Type 384201: PLACER CLAIM**  
**Claim Name: LMC #3**  
**Commodity :**  
**Case Disposition: ACTIVE**

**Serial Number  
AMC348645**

Name & Address				Int Rel	% Interest
ANDREWS CHARLENE	12306 OLD POMERADO	POWAY, CA 92064		CLAIMANT	0.0000000
ANDREWS PHIL	12306 OLD POMERADO	POWAY, CA 92064		CLAIMANT	0.0000000
CHAMBERS GAY	12306 OLD POMERADO	POWAY, CA 92064		CLAIMANT	0.0000000
CHAMBERS JEREMY	12306 OLD POMERADO	POWAY, CA 92064		CLAIMANT	0.0000000
CHAMBERS KRIS	12306 OLD POMERADO	POWAY, CA 92064		CLAIMANT	0.0000000
CHAMBERS MATTHEW	12306 OLD POMERADO	POWAY, CA 92064		CLAIMANT	0.0000000
CHAMBERS VAN	12306 OLD POMERADO	POWAY, CA 92064		CLAIMANT	0.0000000
LEWIS BRUCE M	12306 OLD POMERADO	POWAY, CA 92064		CLAIMANT	0.0000000
LEWIS L RENAY	12306 OLD POMERADO	POWAY, CA 92064		CLAIMANT	0.0000000

Mer Twp Rng Sec	Quadrant	District/Resource	County
14 0040N 0210W 021	NW	YUMA FIELD OFFICE	LA PAZ

Act Date	Code	Action	Action Remarks	Receipt Number
09/10/1997	403	LOCATION DATE		
11/28/1997	395	RECORDATION NOTICE RECD		
08/14/2001	483	SMALL MINER CERT FILED	2002	
12/22/2000	480	EVID OF ASSMT FILED	2000	175742
08/24/2000	483	SMALL MINER CERT FILED	2001	
09/01/1999	483	SMALL MINER CERT FILED	2000	
08/13/1999	480	EVID OF ASSMT FILED	1999	
08/21/1998	483	SMALL MINER CERT FILED	1999	
08/07/1998	480	EVID OF ASSMT FILED	1998	
11/28/1997	482	RENTAL/MAINTENANCE FEE	1998	
12/01/1998	379	REFUND AUTHORIZED	\$5.00	
04/06/1998	669	LAND STATUS CHECKED		
11/28/1997	501	ACCT ADV IN LEAD FILE	AMC348645-348646;	
01/14/1997	404	COUNTY RECORDATION	9706072	

Line Nr Remarks

**DEPARTMENT OF THE INTERIOR**  
**BUREAU OF LAND MANAGEMENT**  
**MINING CLAIMS**  
**(LIVE) Serial Register Page**

RunDate/Time: 01/23/02 10:38 AM

Page 5 of 6

**01 10-21-1976;090STAT0090;43USC1744**  
**Case Type 384201: PLACER CLAIM**  
**Claim Name: LMC #4**  
**Commodity :**  
**Case Disposition: ACTIVE**

**Serial Number**  
**AMC348646**

Name & Address				Int Rel	% Interest
ANDREWS CHARLENE	12306 OLD POMERADO	POWAY, CA 92064		CLAIMANT	0.0000000
ANDREWS PHIL	12306 OLD POMERADO	POWAY, CA 92064		CLAIMANT	0.0000000
CHAMBERS GAY	12306 OLD POMERADO	POWAY, CA 92064		CLAIMANT	0.0000000
CHAMBERS JEREMY	12306 OLD POMERADO	POWAY, CA 92064		CLAIMANT	0.0000000
CHAMBERS KRIS	12306 OLD POMERADO	POWAY, CA 92064		CLAIMANT	0.0000000
CHAMBERS MATTHEW	12306 OLD POMERADO	POWAY, CA 92064		CLAIMANT	0.0000000
CHAMBERS VAN	12306 OLD POMERADO	POWAY, CA 92064		CLAIMANT	0.0000000
LEWIS BRUCE M	12306 OLD POMERADO	POWAY, CA 92064		CLAIMANT	0.0000000
LEWIS L RENAY	12306 OLD POMERADO	POWAY, CA 92064		CLAIMANT	0.0000000

Mer Twp	Rng	Sec	Quadrant	District/Resource	County	
14	0040N	0210W	021	NE	YUMA FIELD OFFICE	LA PAZ

Act Date	Code	Action	Action Remarks	Receipt Number
09/10/1997	403	LOCATION DATE		
11/28/1997	395	RECORDATION NOTICE RECD		
08/14/2001	483	SMALL MINER CERT FILED	2002	
12/22/2000	480	EVID OF ASSMT FILED	2000	175742
08/24/2000	483	SMALL MINER CERT FILED	2001	
09/01/1999	483	SMALL MINER CERT FILED	2000	
08/13/1999	480	EVID OF ASSMT FILED	1999	
08/21/1998	483	SMALL MINER CERT FILED	1999	
08/07/1998	480	EVID OF ASSMT FILED	1998	
11/28/1997	482	RENTAL/MAINTENANCE FEE	1998	
08/13/1999	113	ADDITIONAL INFO RECEIVED	RECEIPT 2296560	
12/01/1998	379	REFUND AUTHORIZED	\$5.00	
08/21/1998	113	ADDITIONAL INFO RECEIVED	RECEIPT 2389548	
08/07/1998	113	ADDITIONAL INFO RECEIVED	RECEIPT 2389223	
04/06/1998	669	LAND STATUS CHECKED		
11/28/1997	501	ACCT ADV IN LEAD FILE	AMC348645	
01/14/1997	404	COUNTY RECORDATION	9706073	

Line Nr Remarks

**DEPARTMENT OF THE INTERIOR  
BUREAU OF LAND MANAGEMENT  
MINING CLAIMS  
(LIVE) Serial Register Page**

RunDate/Time: 01/23/02 10:38 AM

Page 6 of 6

**01 10-21-1976;090STAT0090;43USC1744**  
**Case Type 384201: PLACER CLAIM**  
**Claim Name: LMC #5**  
**Commodity :**  
**Case Disposition: ACTIVE**

**Serial Number  
AMC353606**

Name & Address			Int Rel	% Interest
ANDREWS CHARLENE	BOX 1056	EHRENBERG, AZ 85334	CLAIMANT	0.0000000
ANDREWS PHIL	BOX 1056	EHRENBERG, AZ 85334	CLAIMANT	0.0000000
CHAMBERS GAY	BOX 1056	EHRENBERG, AZ 85334	CLAIMANT	0.0000000
CHAMBERS JEREMY	BOX 1056	EHRENBERG, AZ 85334	CLAIMANT	0.0000000
CHAMBERS KRIS	BOX 1056	EHRENBERG, AZ 85334	CLAIMANT	0.0000000
CHAMBERS MATTHEW	BOX 1056	EHRENBERG, AZ 85334	CLAIMANT	0.0000000
CHAMBERS VAN	BOX 1056	EHRENBERG, AZ 85334	CLAIMANT	0.0000000
LEWIS BRUCE M	BOX 1056	EHRENBERG, AZ 85334	AGENT	0.0000000
LEWIS L RENAY	BOX 1056	EHRENBERG, AZ 85334	CLAIMANT	0.0000000

Mer Twp Rng Sec	Quadrant	District/Resource	County
14 0040N 0210W 019	NW	YUMA FIELD OFFICE	LA PAZ

Act Date	Code	Action	Action Remarks	Receipt Number
03/21/2000	403	LOCATION DATE		
05/01/2000	395	RECORDATION NOTICE RECD		
08/14/2001	483	SMALL MINER CERT FILED	2002	
12/22/2000	485	MULTIPLE PAYMENT	2000POL	175742
08/24/2000	483	SMALL MINER CERT FILED	2001	
05/02/2000	482	RENTAL/MAINTENANCE FEE	2000	
05/03/2000	669	LAND STATUS CHECKED		
05/01/2000	501	ACCT ADV IN LEAD FILE	AMC353606;	
03/21/2000	404	COUNTY RECORDATION	0001481	

Line Nr Remarks

**NOTICE!!**

**These documents have been scanned!**

**Do not place un-scanned documents beneath this notice!**

**Do not remove this notice from this file!**

GPO Jacket No. 560-102  
Print Order 61540  
Rise Business Services, LLC  
Job=AZ15 7/2/2019



Box Number= AZ15138



Claim Begin-End: AMC353606-AMC353606

**6 Location Notices-Amendments and Supporting Documents**



AZ15138-8 AMC353193-AMC353776

**MINING CLAIM STATUS REPORT**

Status Checked By:	5300
MTP Checked By:	5300 ✓ 10/2/00
GEO Checked By:	5300 ✓
Preadjudication By:	5300 ✓ 5/3/00
Final Adjudication By:	

STATUS 5300 - ✓

LEAD SERIAL NO. AMC 353606 THROUGH AMC \_\_\_\_\_

5/21/00  
DM

_____	LODE	@ \$25 = \$	<u>25</u>	Location Fee
_____ /	PLACER	@ \$10 = \$	<u>10</u>	Service Fee--curable defect
_____	MILL SITE	@ \$100 = \$	<u>100 + 35</u>	Claim Maintenance Fee
_____	TUNNEL SITE	\$	<u>135 +</u>	<b>TOTAL FEES</b>
_____	ASSOCIATION	\$	<u>1.00</u>	Copy Fees
_____	PLACER	\$		Overage <input type="checkbox"/> Shortage <input type="checkbox"/>
		\$	<u>136</u>	<b>TOTAL RECEIVED</b>

OVER-THE-COUNTER:  MAIL:  Timely Filed: YES  NO

**LEGAL DESCRIPTION:**

T <u>40</u>	R <u>21W</u>	S <u>19 - NW</u> ✓	T _____	R _____	S _____
T _____	R _____	S _____	T _____	R _____	S _____
T _____	R _____	S _____	T _____	R _____	S _____
T _____	R _____	S _____	T _____	R _____	S _____

GENERAL JURISDICTION: BLM  or NATIONAL FOREST  \_\_\_\_\_  
Name \_\_\_\_\_

SPLIT ESTATE LAND: SX  PX  SRHE  OTHER  \_\_\_\_\_  
Specify N/A

WILDERNESS AREA (WA): \_\_\_\_\_  
Specify \_\_\_\_\_

CLAIMS SUBJECT TO PL 359: YES  NO

PROPER NOTICE FILED IF LOCATING ON SRHE: YES  NO

COMMENTS: SEE enclosed opening order FOR STIPULATIONS - star ✓

STATUS: PARTIALLY VOID  VOID

PRIVATE MINERALS  WITHDRAWN  OTHER

COMMENTS: Mining claim filed with stipulations

RECORDING REQUEST BY

Bruce M. Lewis  
AND WHEN RECORDED MAIL TO

Bruce M. Lewis

P.O. Box 1056

EHRENBURG, AZ. 85334



2000-01481

Page 1 of 2

PATRICIA L WALL, RECORDER

OFFICIAL RECORDS OF LA PAZ COUNTY, AZ

03/21/2000 10:46 AM Recording Fee \$10.00

SPACE ABOVE THIS LINE FOR RECORDER'S USE

**NOTICE OF MINING CLAIM LOCATION**

CLAIM NAME IS LMC #5

1.  Location  Amendment (Check one only)
2.  Placer  Lode  Millsite  Tunnelsite (Check one only)
3. The name and address of the Locator is (Name) BRUCE M. LEWIS, L. RENAY LEWIS  
PHIL ANDREWS, CHARLOME ANDREWS
4. (Address) P.O. BOX 1056  
EHRENBURG, AZ. 85334 VAN CHAMBERS, GAY CHAMBERS,  
JEREMY CHAMBERS, KRIS CHAMBERS,  
MATTHEW CHAMBERS
5. The date of the location is 3/21/2000
6. The type of location monument is 3 1/2" Post
7. The type of corner and end monument is 3 1/2" Post
8. The claim is 2640 feet long and 2640 feet wide. The distance from the location monument to each end of the claim is 2640 feet in a EAST direction and 2640 feet in a SOUTH direction.
9. The general course is from the WEST to the EAST.
10. The location of the claim occupies all or part of the following quarter sections:
 

Quarter Section(s)	Section(s)	Township(s)	Range(s)
<u>NORTHWEST</u>	<u>19</u>	<u>4N</u>	<u>21W</u>
11. The locality of this claim with reference to some natural object or permanent monument and additional information (if any) concerning its locality are as follows:  
THE NORTHWEST CORNER OF THIS CLAIM IS AT THE NW CORNER OF THE NORTHWEST QUARTER SECTION OF SECTION 19 T4S, R21W, GEOLOGICAL SURVEY MAP TITLED "LA PAZ MTD, ARIZ-CALIF", PHOTO REVISED 1970
12. If amending, the previous claim name was \_\_\_\_\_ recorded in Docket \_\_\_\_\_, Book \_\_\_\_\_, Mining District \_\_\_\_\_ County, Arizona.

A HC 353606

RECEIVED BLM AZ STATE OFFICE

Date 3/21/2000

Bruce M. Lewis  
Signature  
(AGENT FOR ASSOCIATION)

### MAP OF MINING CLAIM LOCATION

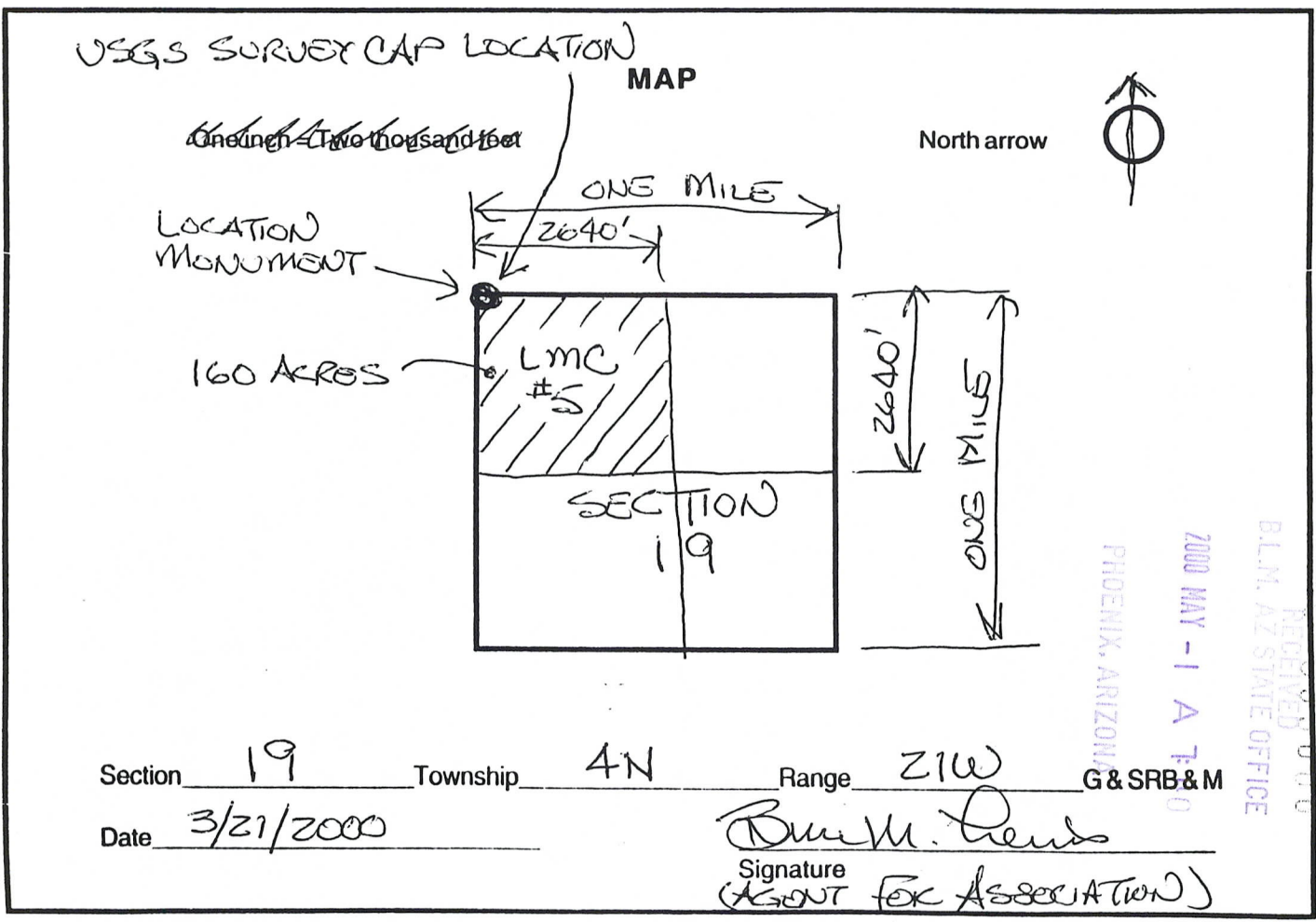
1. The name of the claim is LMC #5

(Check one only)

2. Type of claim is  Placer  Lode  Millsite  Tunnelsite

3. The NORTHWEST corner of the claim is 0 feet in a FROM direction ~~to~~ a survey monument or permanent natural object described as U.S. GOVERNMENT SURVEY CAP MARKED AS THE INTERSECTION OF SECTIONS 13, 18, 19 & 24 AT THE NW CORNER OF SECTION 19

4. The bearing and distance between the corners of the claim are beginning at the NORTHWEST corner of the claim, 2640 feet in a EAST direction to the NORTHEAST corner, then 2640 feet in a SOUTH direction to the SOUTHEAST corner, then 2640 feet in a WEST direction to the SOUTHWEST corner, then 2640 feet in a NORTH DIRECTION to the point of beginning.



Section 19 Township 4N Range 21W G & SRB & M

Date 3/21/2000

Burt M. Lewis  
Signature  
(AGENT FOR ASSOCIATION)



UNITED STATES  
DEPARTMENT OF THE INTERIOR  
OFFICE OF THE SECRETARY  
WASHINGTON

Phoenix 079308

JAN - 3 1940

ORDER OPENING LANDS TO MINING LOCATION, ENTRY AND PATENT.

Under authority and pursuant to the provisions of the Act of Congress approved April 23, 1932 (47 Stat. 136), it is hereby ordered that, subject to valid existing rights Secs. 19 to 21 inclusive, Secs. 28 to 33 inclusive, T. 4 N., R. 21 W., and the W $\frac{1}{2}$  of T. 3 N., R. 21 W., G. & S. R. M., Arizona, be, and the same are hereby, opened to location, entry, and patent under the general mining laws, subject to the terms of the following stipulation to be executed, acknowledged, and recorded in the county record, and in the United States land office by applicant, before any rights attach in his favor thereto, and subject to the regulations contained in circular No. 1275 issued under the act of April 23, 1932, the substance of which stipulation is to be incorporated in any mineral patent subsequently issued:

In carrying on the mining and milling operations contemplated hereunder applicants will, by means of substantial dikes or other adequate structures, confine all tailings, debris, and harmful chemicals in such a manner that the same shall not be carried beyond the herein described lands by storm waters or otherwise.

There is reserved to the United States, its successors and assigns, the prior right to use any of the lands hereinabove described, to construct, operate, and maintain dams, dikes, reservoirs, canals, wasteways, laterals, ditches, telephone and telegraph lines, electric transmission lines, roadways, and appurtenant irrigation structures, without any payment made by the United States or its successors for such right, with the agreement on the part of the applicants that if the construction of any or all of such dams, dikes, reservoirs, canals, wasteways, laterals, ditches, telephone and telegraph lines, electric transmission lines, roadways, or appurtenant irrigation structures across, over, or upon said lands should be made more expensive by reason of the existence of improvements or workings of the applicants thereon, such additional expense is to be estimated by the Secretary

079308 PHX.

of the Interior, whose estimate is to be final and binding upon the applicants, and that within thirty days after demand is made upon the applicants for payment of any such sums, the applicants will make payment thereof to the United States or its successors constructing such dams, dikes, reservoirs, canals, wasteways, laterals, ditches, telephone and telegraph lines, electric transmission lines, roadways, or appurtenant irrigation structures across, over, or upon said lands. The applicants further agree that the United States, its officers, agents, and employees and its successors and assigns shall not be held liable for any damage to the improvements or workings of the applicants resulting from the construction, operation, and maintenance of any of the works hereinabove enumerated.

*W. C. Underhill*

Acting Under Secretary.

RECEIVED  
BUREAU OF  
LAND MANAGEMENT

RECEIVED  
BUREAU OF  
LAND MANAGEMENT

May 1 11 20 AM '00

APR 31 11 11 AM '00

ARIZONA  
STATE OFFICE  
PHOENIX, ARIZONA

ARIZONA  
STATE OFFICE  
PHOENIX, ARIZONA

Run Date: 05/03/2000  
RUN TIME:3:53:30 PM  
STATE: AZ

UNITED STATES DEPARTMENT OF INTERIOR  
BUREAU OF LAND MANAGEMENT  
GEOGRAPHIC REPORT WITH LAND  
Sorted by Meridian Township Range

Page: 1

Serial Number: AZA 000391

Total Case Acres: 272.5

<u>Casetype</u>	<u>Case Disp</u>				<u>SECT</u>	<u>SUR TYP</u>	<u>SUR NR</u>	<u>SUF</u>	<u>SUBDIVISION</u>	<u>ACT PEND</u>
362113	CLOSED	14	0040N	0210W	019	A			NE;	

Serial Number: AZA 004581

Total Case Acres: 25

<u>Casetype</u>	<u>Case Disp</u>				<u>SECT</u>	<u>SUR TYP</u>	<u>SUR NR</u>	<u>SUF</u>	<u>SUBDIVISION</u>	<u>ACT PEND</u>
361113	AUTHORIZED	14	0040N	0210W	019	B		1	SENE,NESENE,N2SWNE;	

Serial Number: AZA 006675

Total Case Acres: 2.5

<u>Casetype</u>	<u>Case Disp</u>				<u>SECT</u>	<u>SUR TYP</u>	<u>SUR NR</u>	<u>SUF</u>	<u>SUBDIVISION</u>	<u>ACT PEND</u>
387200	CLOSED	14	0040N	0210W	019	L			1;	

Serial Number: AZA 010015

Total Case Acres: 1

<u>Casetype</u>	<u>Case Disp</u>				<u>SECT</u>	<u>SUR TYP</u>	<u>SUR NR</u>	<u>SUF</u>	<u>SUBDIVISION</u>	<u>ACT PEND</u>
362113	CLOSED	14	0040N	0210W	019	A			N2NE, W2NE, S2NE;	

Serial Number: AZA 018430

Total Case Acres: 120

<u>Casetype</u>	<u>Case Disp</u>				<u>SECT</u>	<u>SUR TYP</u>	<u>SUR NR</u>	<u>SUF</u>	<u>SUBDIVISION</u>	<u>ACT PEND</u>
362113	CLOSED	14	0040N	0210W	019	A			N2NE, W2NE, S2SE;	

Serial Number: AZA 018975

Total Case Acres: 5,721.8

<u>Casetype</u>	<u>Case Disp</u>				<u>SECT</u>	<u>SUR TYP</u>	<u>SUR NR</u>	<u>SUF</u>	<u>SUBDIVISION</u>	<u>ACT PEND</u>
311111	CLOSED	14	0040N	0210W	019	A			ALL;	

Run Date: 05/03/2000  
RUN TIME:3:53:30 PM  
STATE: AZ

UNITED STATES DEPARTMENT OF INTERIOR  
BUREAU OF LAND MANAGEMENT  
GEOGRAPHIC REPORT WITH LAND  
Sorted by Meridian Township Range

Serial Number: AZA 018975

Serial Number: AZA 020038

Total Case Acres: 5,721.8

<u>Casetype</u>	<u>Case Disp</u>				<u>SECT</u>	<u>SUR TYP</u>	<u>SUR NR</u>	<u>SUF</u>	<u>SUBDIVISION</u>	<u>ACT PEND</u>
311211	CLOSED	14	0040N	0210W	019	A			E2,E2W2; 1-4;	

Serial Number: AZA 021813

Total Case Acres: 0.412

<u>Casetype</u>	<u>Case Disp</u>				<u>SECT</u>	<u>SUR TYP</u>	<u>SUR NR</u>	<u>SUF</u>	<u>SUBDIVISION</u>	<u>ACT PEND</u>
286203	AUTHORIZED	14	0040N	0210W	019	A			N2NE;	Y

Serial Number: AZA 02181301

Total Case Acres: 0.445

<u>Casetype</u>	<u>Case Disp</u>				<u>SECT</u>	<u>SUR TYP</u>	<u>SUR NR</u>	<u>SUF</u>	<u>SUBDIVISION</u>	<u>ACT PEND</u>
286209	CLOSED	14	0040N	0210W	019	1		1	N2N2NW;	

Serial Number: AZA 023276

Total Case Acres: 1

<u>Casetype</u>	<u>Case Disp</u>				<u>SECT</u>	<u>SUR TYP</u>	<u>SUR NR</u>	<u>SUF</u>	<u>SUBDIVISION</u>	<u>ACT PEND</u>
292803	PENDING	14	0040N	0210W	019	L			1;	Y

Serial Number: AZA 026908

Total Case Acres: 1.653

<u>Casetype</u>	<u>Case Disp</u>				<u>SECT</u>	<u>SUR TYP</u>	<u>SUR NR</u>	<u>SUF</u>	<u>SUBDIVISION</u>	<u>ACT PEND</u>
287001	AUTHORIZED	14	0040N	0210W	019	1		1	NE,N2NW;	

Run Date: 05/03/2000  
RUN TIME:3:53:30 PM  
STATE: AZ

UNITED STATES DEPARTMENT OF INTERIOR  
BUREAU OF LAND MANAGEMENT  
GEOGRAPHIC REPORT WITH LAND  
Sorted by Meridian Township Range

Page: 3

Serial Number: AZA 026908

Serial Number: AZA 027046

Total Case Acres: 120

<u>Casetype</u>	<u>Case Disp</u>				<u>SECT</u>	<u>SUR TYP</u>	<u>SUR NR</u>	<u>SUF</u>	<u>SUBDIVISION</u>	<u>ACT PEND</u>
362113	AUTHORIZED	14	0040N	0210W	019	A			N2NENE,W2NE,S2SENE;	Y

Serial Number: AZA 031054

Total Case Acres: 60

<u>Casetype</u>	<u>Case Disp</u>				<u>SECT</u>	<u>SUR TYP</u>	<u>SUR NR</u>	<u>SUF</u>	<u>SUBDIVISION</u>	<u>ACT PEND</u>
361113	AUTHORIZED	14	0040N	0210W	019	B			NESENW;	Y



Lewis Mining Co.  
P.O. Box 1056  
Ghrenberg, AZ. 85334



RECEIVED  
BUREAU OF  
LAND MANAGEMENT  
MAY 1 11 20 AM '00  
ARIZONA  
STATE OFFICE  
PHOENIX, ARIZONA

~~RECEIVED  
BUREAU OF  
LAND MANAGEMENT  
APR 31 11 11 AM '00  
ARIZONA  
STATE OFFICE  
PHOENIX, ARIZONA~~

BUREAU OF LAND MANAGEMENT  
ARIZONA STATE OFFICE  
222 N. CENTRAL AVENUE  
PHOENIX, AZ. 85004-2203



412